

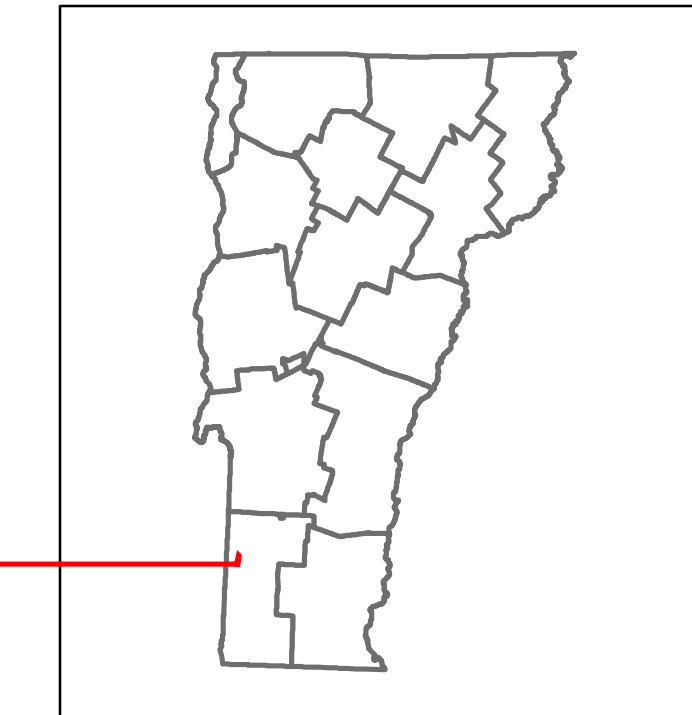


Route Log and Progress Chart

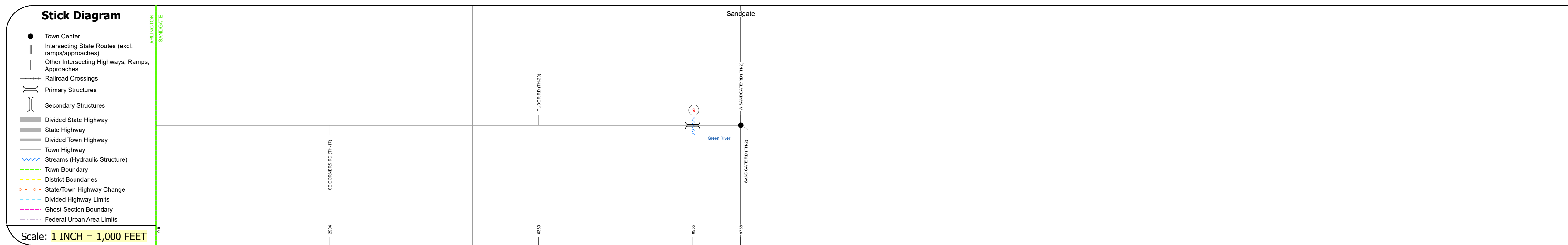

DRAFT

Please Note: Errors and Omissions May Exist.
Contact the VTrans Mapping Section with questions or concerns.

DISTRICT	TOWN	ROUTE
1	SANDGATE	Maj-0121



Maj-0121



STRUCTURE DESCRIPTIONS	
Bridge 9:	Stringer/multi-beam or girder - 1936
	Structure No: 200121000902112
	Length: 26'
	Height: 100.0'
	Width: 20.0'
	Weight Limit: 0
	Facility Carried: TR 01 FAS 121
	Structure Type: ROLLED BEAM
	Features Intersected: GREEN RIVER
	Surface: Bituminous
	Inspection Date: 6/2022
	Maintenance/Ownership: Town

Road Widths	Travellane	Roadway	Lane Count	Base	Subbase
	22	22	2		

Curves

Grades

Guardrails

Rumblestrips

Historic Projects

Maintenance Garage

Speed Zone

Functional Class
5

National Highway System

Limited Access Highway

Customer Service Level

Traffic Counters
BF13

Year	ADT
2022	791
2021	662
2020	693
2019	689
2018	690

Year	Crash Locations
(Incomplete) 2023	
2022	
2021	1
2020	
2019	

Historic Projects Unknown, Bituminous Concrete, Retreatment, Bituminous Macadam, Resurface, Cold Plane and Bituminous Concrete, Bituminous Mix, Concrete, Skiny Mix, Bituminous Seal, Gravel, Surface Treated Gravel, Plant Mix, Reclaimed Base and Bituminous Concrete	Functional Class 1- Interstate System, 2- Other, 3- Principal Arterial, 4- Minor Arterial, 5- Major Collector, 6- Minor Collector	Curves Left, Right, Grades (degrees), Left (down), Right (up), Right (down), Left (up)	Traffic Counters Continuous (CTC), Weigh-In-Motion (WIM), Short-Term, Scheduled, Short-Term, Unscheduled	Crash Locations Fatal, Injury, Property Damage Only, Unknown Crash Type, High Crash Locations (HCL's)	Mileage by Functional Class By Sheet 0121 5 - Major collector 1.850	Mileage by Town By Sheet SANDGATE - S01210211 1.85 of 1.85	DISTRICT 1	TOWN SANDGATE	Date: 09/25/23	ROUTE Maj-0121 ETE mileage: 1.25 to 3.1
Page Total Mileage: 1.850 mi						Page Total Mileage: 1.85 mi				

For More Information Contact - Vermont Agency of Transportation, Policy, Planning and Intermodal Development Division - Mapping Section, 219 North Main Street, Barre, VT 05641 Telephone: 802-828-2600.