

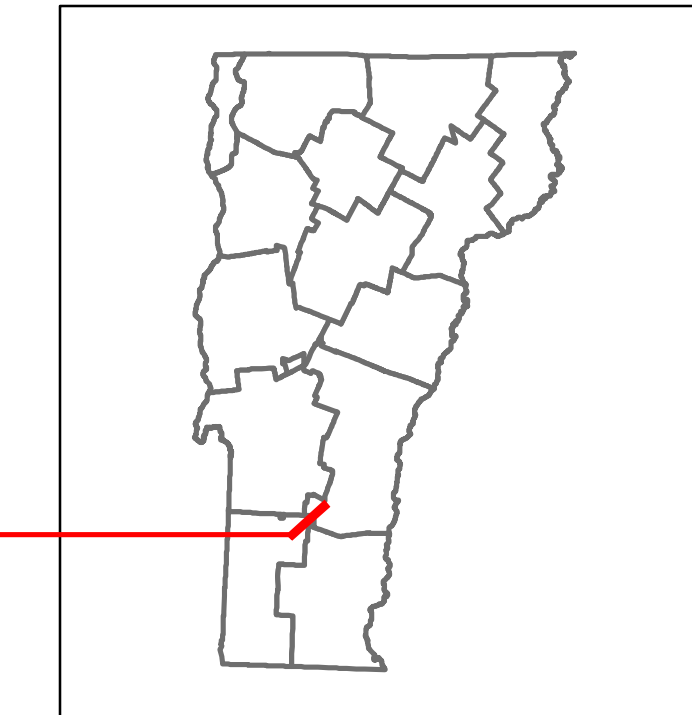


Route Log and Progress Chart

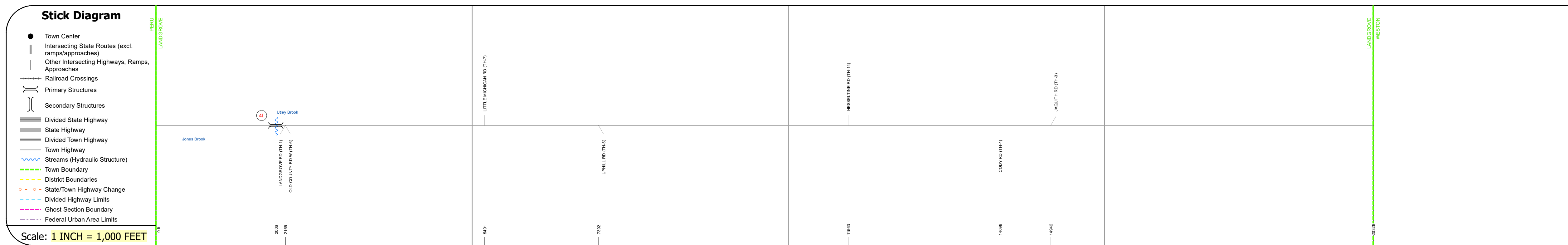
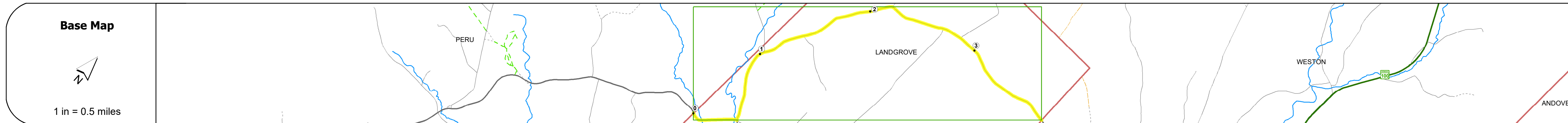
DRAFT

Please Note: Errors and Omissions May Exist.
Contact the VTrans Mapping Section with questions or concerns.

DISTRICT	TOWN	ROUTE
2	LANDGROVE	Maj-0120



Maj-0120



STRUCTURE DESCRIPTIONS

Bridge 4L:
Tee Beam - 1934
Structure No: 200120004L02052
Length: 108'
Height: 100.0'
Width: 20.0'
Weight Limit: 0
Facility Carried: TR 02 FAS 120
Structure Type: 2 SP CONCRETE T-BEAM
Features Intersected: UTLEY BROOK
Surface: Bituminous
Inspection Date: 6/2022
Maintenance/Ownership: Town

Road Widths	Travellane: 24' →	Roadway: 24' →	Lane Count: 2	Base: 2	Subbase: 2
Curves					
Grades					
Guardrails					
Rumblestrips					
Historic Projects	G: Unknown				
Maintenance Garage					
Speed Zone					
Functional Class	5				
National Highway System					
Limited Access Highway					
Customer Service Level					
Traffic Counters					
AADT	2022: 369	2021: 470	2020: 415	2019: 490	2018: 490
Crash Locations	2022: □	2021: □	2020: □	2019: □	2018: □

Historic Projects □ Unknown ■ Bituminous Concrete ■ Bituminous Macadam ■ Resurface ■ Bituminous Mix ■ Skiny Mix ■ Bituminous Seal ■ Surface Treated Gravel ■ Plant Mix ■ Reclaimed Base and Bituminous Concrete ■ Concrete ■ Gravel ■ Cold Plane and Expressways ■ Reclaimed Base and Bituminous Concrete	Functional Class 1 - Interstate System 2 - Other Freeways and Expressways 3 - Principal Arterial 4 - Minor Arterial 5 - Major Collector 6 - Minor Collector	Curves (degrees) Left Right Grades (percent) grade up grade down Road Widths (ft)	Traffic Counters □ Continuous (CTC) □ Weigh-In-Motion (WIM) □ Short-Term, Scheduled □ Short-Term, Unscheduled (counter ID)	Crash Locations ■ Fatal ■ Injury ■ Property Damage Only ■ Unknown Crash Type High Crash Locations (HCL's) Sections (& Intersections) HCL No. 201 - 300 (21 - 30) 1 - 100 (1 - 10) 301 - 400 (31 - 40) 101 - 200 (11 - 20) 401 - 800 (41 - 113)	Mileage by Functional Class By Sheet 0120 5 - Major Collector 3.850	Mileage by Town By Sheet LANDGROVE - S01200205 3.85 of 3.85	DISTRICT 2	TOWN LANDGROVE	Date: 09/25/23	ROUTE Maj-0120 ETE mileage: 3.57 to 7.42
					Page Total Mileage: 3.850 mi		Page Total Mileage: 3.85 mi		1 of 1 TWN mileage: 0.0 to 3.85	

For More Information Contact - Vermont Agency of Transportation, Policy, Planning and Intermodal Development Division - Mapping Section, 219 North Main Street, Barre, VT 05641 Telephone: 802-828-2600.