Route Log and Progress Chart

DRAFT

Please Note: Errors and Omissions May Exist.
Contact the VTrans Mapping Section with questions or concerns.

DISTRICT	TOWN	ROUTE
1	WINHALL	Maj-0118

Maj-0118

Base Map

1 in = 2,000 feet

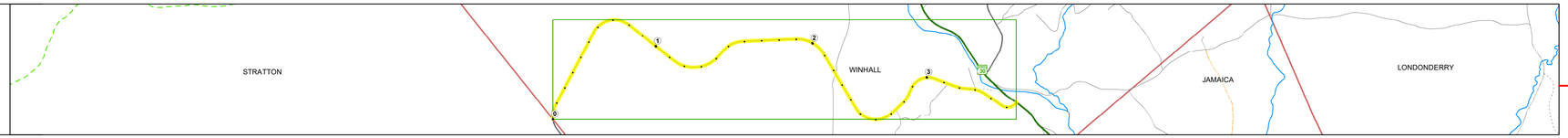

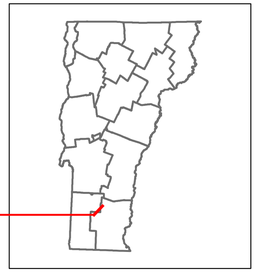

Stick Diagram

- Town Center
- Intersecting State Routes (excl. ramps/approaches)
- Other Intersecting Highways, Ramps, Approaches
- Railroad Crossings
- Primary Structures
- Secondary Structures
- Divided State Highway
- State Highway
- Divided Town Highway
- Town Highway
- Streams (Hydraulic Structure)
- Town Boundary
- District Boundaries
- State/Town Highway Change
- Divided Highway Limits
- Ghost Section Boundary
- Federal Urban Area Limits

Scale: 1 INCH = 1,000 FEET

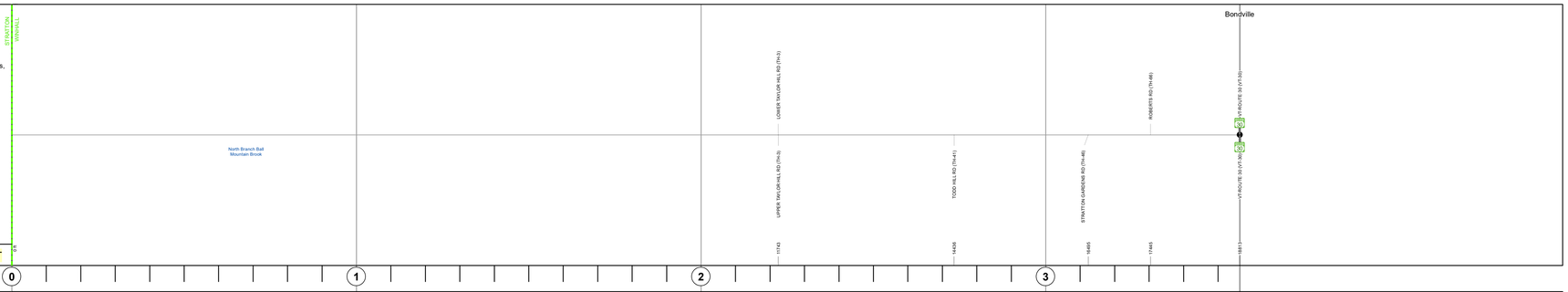

Road Widths

Travellane	23
Roadway	28
Lane Count	2
Base	
Subbase	

Curves

Grades

Guardrails

Rumblestrips

Historic Projects

Maintenance Garage

Speed Zone

Functional Class

5

National Highway System

Limited Access Highway

Customer Service Level

Traffic Counters

B061

AADT

2022	3092
2021	3070
2020	2834
2019	2974
2018	3200 / 2900

Crash Locations

(Incomplete) 2023
2022
2021
2020
2019

STRUCTURE DESCRIPTIONS

Historic Projects: Unknown; Retreatment; Resurface; Bituminous Mix; Skinny Mix; Bituminous Seal; Bituminous Concrete; Bituminous Macadam; Cold Plane and Bituminous Concrete; Concrete; Gravel; Surface Treated Gravel; Plant Mix; Reclaimed Base and Bituminous Concrete

Indicated plans available - http://vtransmap01.aot.state.vt.us/rp/dpr/Diwebstore/

Functional Class: 1 - Interstate System; 2 - Other Freeways and Expressways; 3 - Principal Arterial; 4 - Minor Arterial; 5 - Major Collector; 6 - Minor Collector

Speed Zones: SPEED LIMIT 25, 30, 35, 40, 45, 50, 55, 60, 65

Curves: Left, Right (degrees)

Grades: grade up, grade down (percent)

Road Widths (ft)

Traffic Counters: Continuous (CTC); Weigh-In-Motion (WIM); Short-Term, Scheduled; Short-Term, Unscheduled (counter ID)

AADT (AADT)

Crash Locations: Fatal; Injury; Property Damage Only; Unknown Crash Type

High Crash Locations (HCL's) Sections (& Intersections)

HCL No.	
1 - 100 (1 - 10)	201 - 300 (21 - 30)
101 - 200 (11 - 20)	301 - 400 (31 - 40)
	401 - 800 (41 - 113)

Mileage by Functional Class By Sheet

0118	5 - Major Collector	3.563

Page Total Mileage: 3.563 mi

Mileage by Town By Sheet

WINHALL - S01180216	3.563 of 3.563

Page Total Mileage: 3.563 mi

DISTRICT	TOWN	Date: 09/25/23	ROUTE
1	WINHALL	1 of 1 TWN mileage: 0.0 to 3.563	Maj-0118 ETE mileage: 2.58 to 6.143

For More Information Contact - Vermont Agency of Transportation, Policy, Planning and Intermodal Development Division - Mapping Section, 219 North Main Street, Barre, VT 05641 Telephone: 802-828-2600.