Route Log and Progress Chart

DRAFT

Please Note: Errors and Omissions May Exist.
Contact the VTrans Mapping Section with questions or concerns.

DISTRICT	TOWN	ROUTE
1	STRATTON	Maj-0114

Base Map

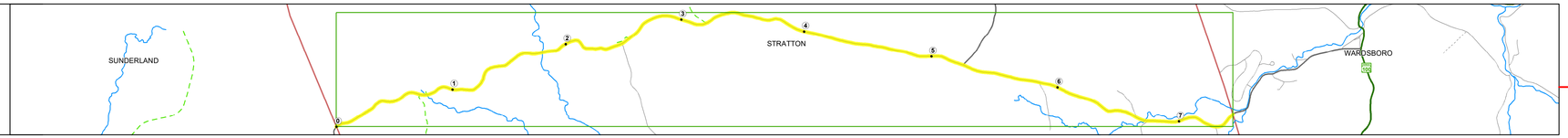

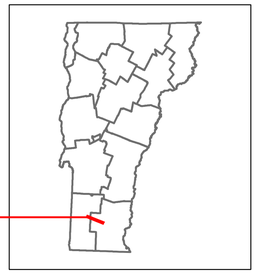

Maj-0114

Stick Diagram

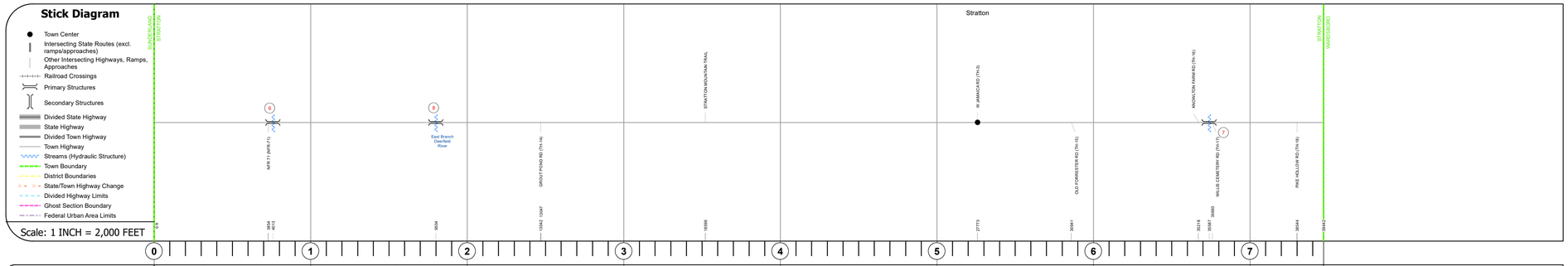

Road Widths



Curves

Grades

Guardrails

Rumblestrips

Historic Projects

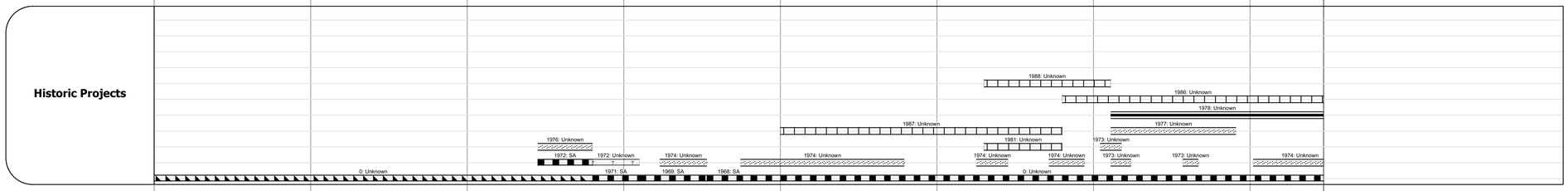

Maintenance Garage

Speed Zone

Functional Class

National Highway System

Limited Access Highway

Customer Service Level

Traffic Counters

AADT

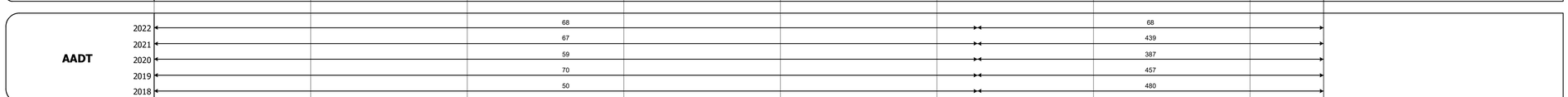

Crash Locations

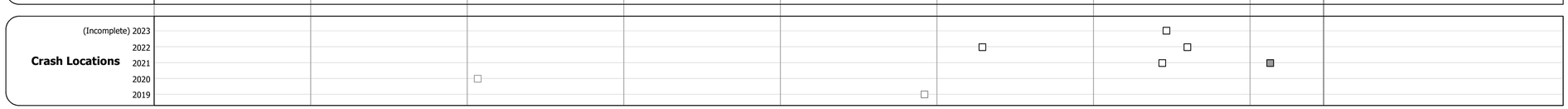

STRUCTURE DESCRIPTIONS

Bridge 6:
Culvert - 1955
Structure No. 200114000613162
Length: 27'
Height: 100.0'
Width: 24.0'
Weight Limit: 0
Facility Carried: TR 01 FAS 114 FH6
Structure Type: RC FRAME
Features Intersected: BLACK BROOK
Inspection Date: 6/2022
Maintenance/Ownership: Town

Bridge 8:
Culvert - 1955
Structure No. 200114000813162
Length: 26'
Height: 100.0'
Width: 22.0'
Weight Limit: 0
Facility Carried: TR 01 FAS 114 FH6
Structure Type: RC FRAME
Features Intersected: E BR DEERFIELD RIVER
Inspection Date: 6/2022
Maintenance/Ownership: Town

Bridge 7:
Culvert - 1955
Structure No. 200114000713162
Length: 24'
Height: 100.0'
Width: 24.0'
Weight Limit: 0
Facility Carried: TR 01 FAS 114
Structure Type: RC FRAME
Features Intersected: WARDSBORO BROOK
Surface: Bituminous
Inspection Date: 6/2022
Maintenance/Ownership: Town

Historic Projects: Unknown; Retreatment; Resurface; Bituminous Mix; Skinny Mix; Bituminous Seal; Bituminous Concrete; Bituminous Macadam; Cold Plane and Bituminous Concrete; Concrete; Gravel; Surface Treated Gravel; Plant Mix; Reclaimed Base and Bituminous Concrete

Indicated plans available - http://vtransmap01.aot.state.vt.us/rp/dpr/Diwebstore/

Functional Class: 1 - Interstate System; 2 - Other Freeways and Expressways; 3 - Principal Arterial; 4 - Minor Arterial; 5 - Major Collector; 6 - Minor Collector

Speed Zones: 25, 30, 35, 40, 45, 50, 55, 60, 65

Curves: Left (degree); Right

Grades: grade up (percent); grade down

Road Widths (ft)

Traffic Counters: Continuous (CTC); Weigh-In-Motion (WIM); Short-Term, Scheduled; Short-Term, Unscheduled (counter ID)

AADT (AADT)

Crash Locations: Fatal; Injury; Property Damage Only; Unknown Crash Type

High Crash Locations (HCL's)
Sections (& Intersections)
HCL No.
1 - 100 (1 - 10)
101 - 200 (11 - 20)
201 - 300 (21 - 30)
301 - 400 (31 - 40)
401 - 800 (41 - 113)

Mileage by Functional Class By Sheet

0114	5 - Major Collector	7.470

Page Total Mileage: 7.470 mi

Mileage by Town By Sheet

STRATTON - S01141316	7.47 of 7.47

Page Total Mileage: 7.47 mi

DISTRICT	TOWN	Date: 09/26/23	ROUTE
1	STRATTON	1 of 1 TWN mileage: 0.0 to 7.47	Maj-0114 ETE mileage: 11.28 to 18.75

For More Information Contact - Vermont Agency of Transportation, Policy, Planning and Intermodal Development Division - Mapping Section, 219 North Main Street, Barre, VT 05641 Telephone: 802-828-2600.