


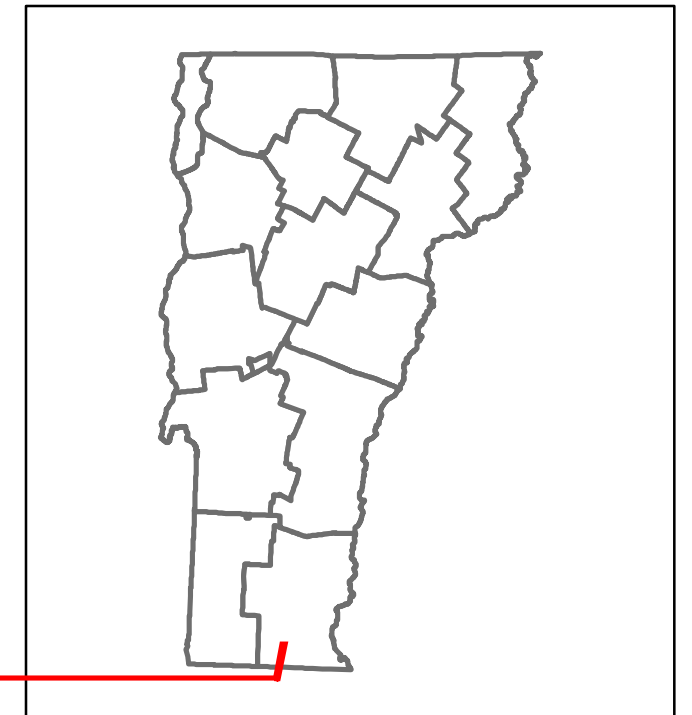


# Route Log and Progress Chart

**DRAFT**

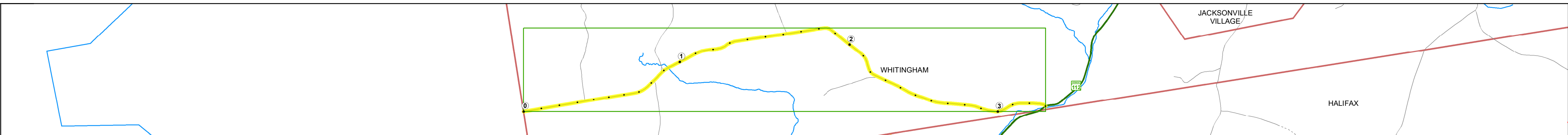
Please Note: Errors and Omissions May Exist.  
Contact the VTrans Mapping Section with questions or concerns.

DISTRICT	TOWN	ROUTE
1	WHITINGHAM	Maj-0111



**Base Map**


1 in = 2,000 feet



**Stick Diagram**

- Town Center
- Intersecting State Routes (excl. ramps/approaches)
- Other Intersecting Highways, Ramps, Approaches
- Railroad Crossings
- Primary Structures
- Secondary Structures
- Divided State Highway
- State Highway
- Divided Town Highway
- Town Highway
- Streams (Hydraulic Structure)
- Town Boundary
- District Boundaries
- State/Town Highway Change
- Divided Highway Limits
- Ghost Section Boundary
- Federal Urban Area Limits

Scale: 1 INCH = 1,000 FEET



## STRUCTURE DESCRIPTIONS

Road Widths	21.5	26	22	
Travellane				
Roadway				
Lane Count		2		
Base				
Subbase				

Curves				
--------	--	--	--	--

Grades				
--------	--	--	--	--

Guardrails				
------------	--	--	--	--

Rumblestrips				
--------------	--	--	--	--

Historic Projects				

Maintenance Garage				
--------------------	--	--	--	--

Speed Zone				
------------	--	--	--	--

Functional Class	5			
------------------	---	--	--	--

National Highway System				
-------------------------	--	--	--	--

Limited Access Highway				
------------------------	--	--	--	--

Customer Service Level				
------------------------	--	--	--	--

Traffic Counters	X019			X301
------------------	------	--	--	------

AADT	2022	197	410
	2021	195	407
	2020	180	389
	2019	212	459
	2018	220	460

Crash Locations	(Incomplete) 2023		
	2022		
	2021		
	2020		
	2019		

<b>Historic Projects</b> Unknown, Retreatment, Resurface, Bituminous Mix, Skiny Mix, Bituminous Seal, Surface Treated Gravel, Cold Plane and Bituminous Concrete, Reclaimed Base and Bituminous Concrete, Concrete, Gravel	<b>Functional Class</b> 1- Interstate System, 2- Other Freeways and Expressways, 3- Principal Arterial, 4- Minor Arterial, 5- Major Collector, 6- Minor Collector	<b>Curves</b> Left (degrees), Right (degrees), Grades (percent) grade up, (percent) grade down	<b>Traffic Counters</b> Continuous (CTC), Weigh-In-Motion (WIM), Short-Term, Scheduled, Short-Term, Unscheduled (counter ID)	<b>Crash Locations</b> Fatal, Injury, Property Damage Only, Unknown Crash Type, High Crash Locations (HCL's) (Sections & Intersections)	<b>Mileage by Functional Class By Sheet</b> 0111 5 - Major Collector 3.300	<b>Mileage by Town By Sheet</b> WHITINGHAM - S01111321 3.3 of 3.3	<b>DISTRICT</b> 1	<b>TOWN</b> WHITINGHAM	<b>Date:</b> 09/25/23	<b>ROUTE</b> Maj-0111
					<b>Speed Zones</b> 25, 30, 35, 40, 45, 50, 55, 60, 65	<b>Road Widths</b> (ft)	<b>Page Total Mileage:</b> 3.300 mi	<b>Page Total Mileage:</b> 3.3 mi	<b>1 of 1</b> TOWN mileage: 0.0 to 3.3	ETE mileage: 0.0 to 3.3

For More Information Contact - Vermont Agency of Transportation, Policy, Planning and Intermodal Development Division - Mapping Section, 219 North Main Street, Barre, VT 05641 Telephone: 802-828-2600.