

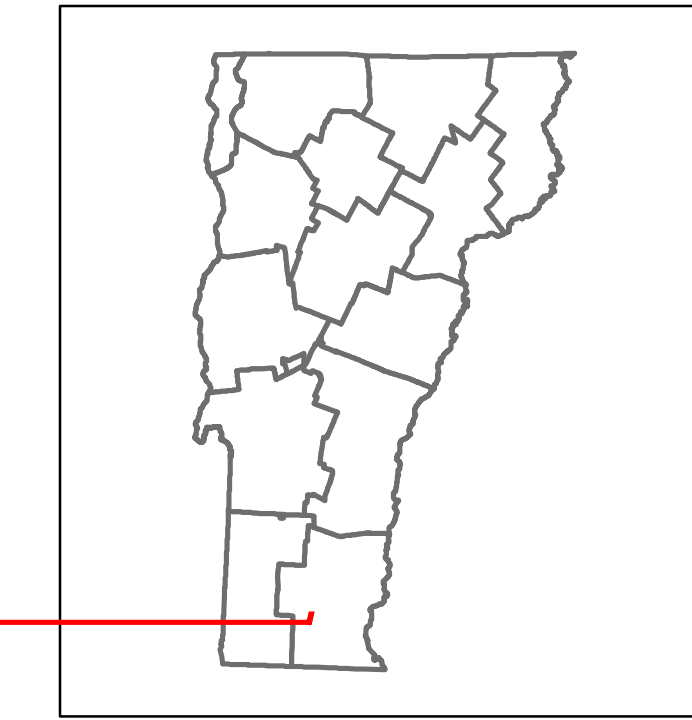


Route Log and Progress Chart

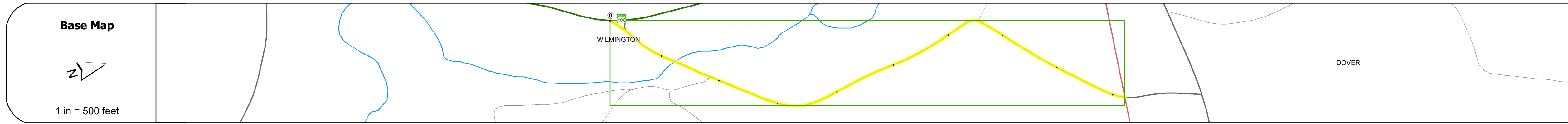
DRAFT

Please Note: Errors and Omissions May Exist.
Contact the VTrans Mapping Section with questions or concerns.

DISTRICT	TOWN	ROUTE
1	WILMINGTON	Maj-0106



Maj-0106



STRUCTURE DESCRIPTIONS	
Bridge 13W:	Tee Beam - 1939 Structure No: 200106013W13222 Length: 53' Height: 100.0' Width: 24.0' Weight Limit: 0 Facility Carried: TR 02 FAS 106 Structure Type: CONCRETE T-BEAM Features Intersected: OVERFLOW BR. DEERFIELD R Surface: Bituminous Inspection Date: 6/2022 Maintenance/Ownership: Town
Bridge 19:	Tee Beam - 1938 Structure No: 200106001913222 Length: 117' Height: 100.0' Width: 25.0' Weight Limit: 0 Facility Carried: TR 02 FAS 106 Structure Type: 2 SPAN CONCRETE T-BM Features Intersected: DEERFIELD RIVER Surface: Bituminous Inspection Date: 6/2022 Maintenance/Ownership: Town

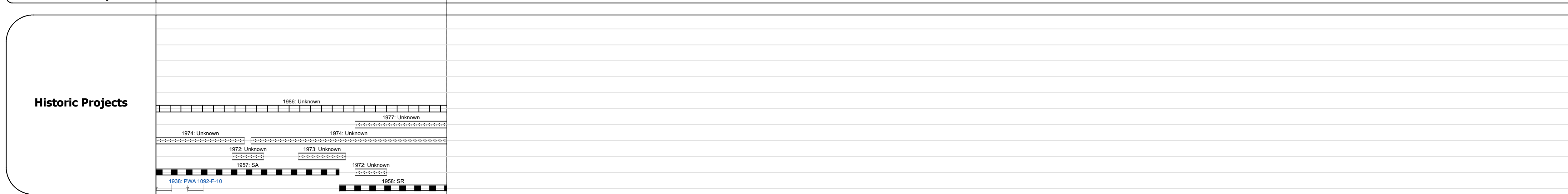
Road Widths	Travellane: 23
Roadway	28
Lane Count	2
Base	15' - 18" Gravel
Subbase	

Curves	
---------------	--

Grades	
---------------	--

Guardrails	
-------------------	--

Rumblestrips	
---------------------	--



Maintenance Garage	
---------------------------	--

Speed Zone	
-------------------	--

Functional Class	5
-------------------------	---

National Highway System	
--------------------------------	--

Limited Access Highway	
-------------------------------	--

Customer Service Level	
-------------------------------	--

Traffic Counters	X359
-------------------------	------

AADT	2022: 993
	2021: 985
	2020: 905
	2019: 1069
	2018: 1100

Crash Locations	(Incomplete) 2023: 0
	2022: 0
	2021: 0
	2020: 0
	2019: 0

Historic Projects Unknown, Retreatment, Resurface, Bituminous Mix, Skippy Mix, Bituminous Seal, Surface Treated Gravel, Cold Plane and Bituminous Concrete, Reclaimed Base and Bituminous Concrete, Plant Mix, Bituminous Concrete	Functional Class 1- Interstate System, 2- Other Freeways and Expressways, 3- Principal Arterial, 4- Minor Arterial, 5- Major Collector, 6- Minor Collector	Curves Left, Right, Grades (up/down)	Traffic Counters Continuous (CTC), Weigh-In-Motion (WIM), Short-Term, Scheduled, Short-Term, Unscheduled	Crash Locations Fatal, Injury, Property Damage Only, Unknown Crash Type	Mileage by Functional Class By Sheet 0106 5 - Major collector 0.920	Mileage by Town By Sheet WILMINGTON - S01061322 0.92 of 0.92	DISTRICT 1	TOWN WILMINGTON	Date: 09/25/23	ROUTE Maj-0106
					Speed Zones 25, 30, 35, 40, 45, 50, 55, 60, 65	High Crash Locations (HCL's) HCL No. 201 - 300 (21 - 30), 301 - 400 (31 - 40), 401 - 800 (41 - 113)				