

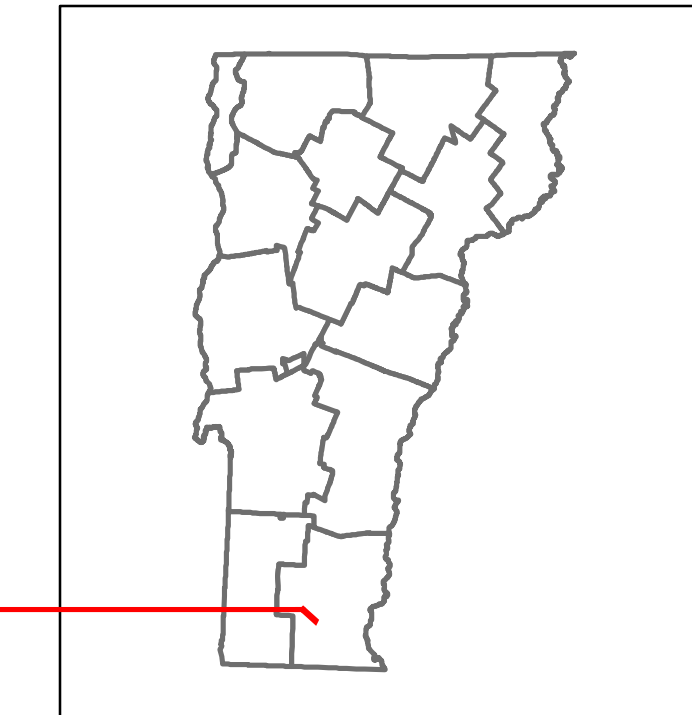


Route Log and Progress Chart

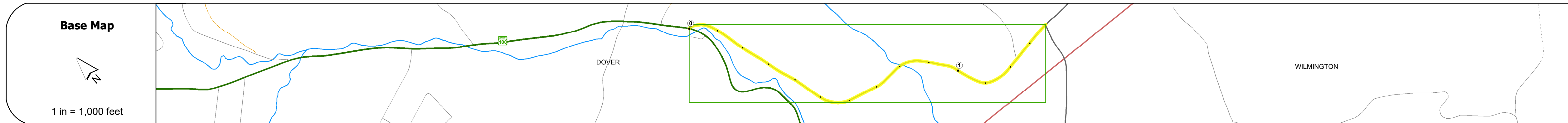
DRAFT

Please Note: Errors and Omissions May Exist.
Contact the VTrans Mapping Section with questions or concerns.

DISTRICT	TOWN	ROUTE
1	DOVER	Maj-0104



Maj-0104



STRUCTURE DESCRIPTIONS	
Bridge 16:	Stringer/multi-beam or girder - 1939
	Structure No: 200104001613042
	Length: 90'
	Height: 100.0'
	Width: 27.0'
	Weight Limit: 0
	Facility Carried: TR-04 FAS 104
	Structure Type: ROLLED BEAM
	Features Intersected: ELLIS BROOK
	Surface: Bituminous
	Inspection Date: 6/2022
	Maintenance/Ownership: Town

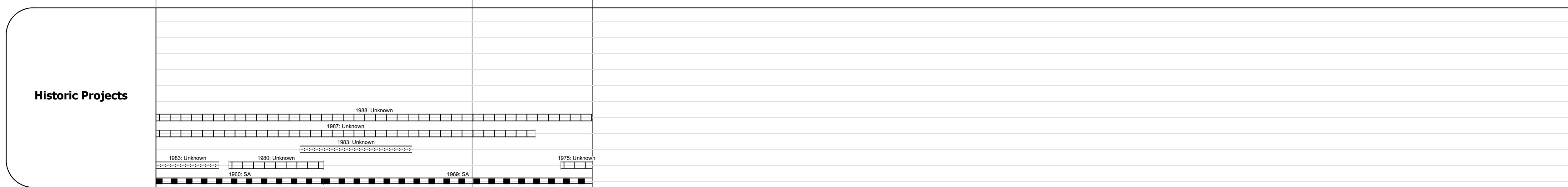
Road Widths	Travellane: 24
	Roadway: 28
	Lane Count: 2
	Base:
	Subbase:

Curves	
---------------	--

Grades	
---------------	--

Guardrails	
-------------------	--

Rumblestrips	
---------------------	--



Maintenance Garage	
---------------------------	--

Speed Zone	
-------------------	--

Functional Class	5
-------------------------	---

National Highway System	
--------------------------------	--

Limited Access Highway	
-------------------------------	--

Customer Service Level	
-------------------------------	--

Traffic Counters	
-------------------------	--

AADT	2022: 1005
	2021: 997
	2020: 880
	2019: 1039
	2018: 1100

Crash Locations	(Incomplete) 2023
	2022
	2021
	2020
	2019

Historic Projects Unknown, Retreatment, Resurface, Bituminous Mix, Skippy Mix, Bituminous Seal, Surface Treated Gravel, Plant Mix, Reclaimed Base and Bituminous Concrete	Functional Class 1- Interstate System, 2- Other Freeways and Expressways, 3- Principal Arterial, 4- Minor Arterial, 5- Major Collector, 6- Minor Collector	Curves Left, Right, Grades (degrees), Left (down), Right (up), grade up, grade down	Traffic Counters Continuous (CTC), Weigh-In-Motion (WIM), Short-Term, Scheduled, Short-Term, Unscheduled	Crash Locations Fatal, Injury, Property Damage Only, Unknown Crash Type, High Crash Locations (HCL's)	Mileage by Functional Class By Sheet 0104 5 - Major Collector 1.380	Mileage by Town By Sheet DOVER - S01041304 1.38 of 1.38	DISTRICT 1	TOWN DOVER	Date: 09/25/23	ROUTE Maj-0104
					Page Total Mileage: 1.38 mi	Page Total Mileage: 1.38 mi	1 of 1 TWN mileage: 0.0 to 1.38	ETE mileage: 0.0 to 1.38		