

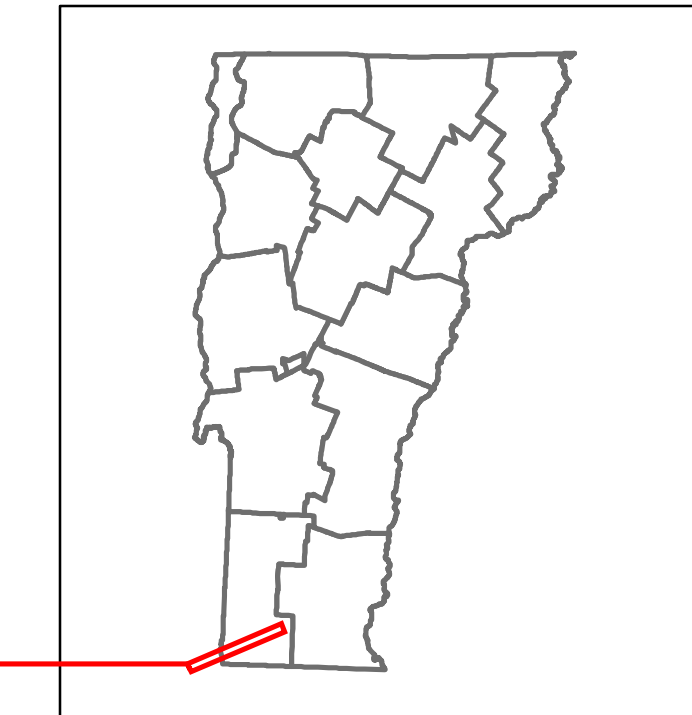


Route Log and Progress Chart

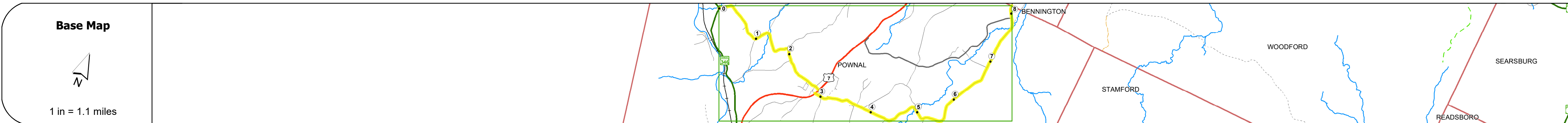
DRAFT

Please Note: Errors and Omissions May Exist.
Contact the VTrans Mapping Section with questions or concerns.

DISTRICT	TOWN	ROUTE
1	POWNAW	Maj-0103



Maj-0103



STRUCTURE DESCRIPTIONS

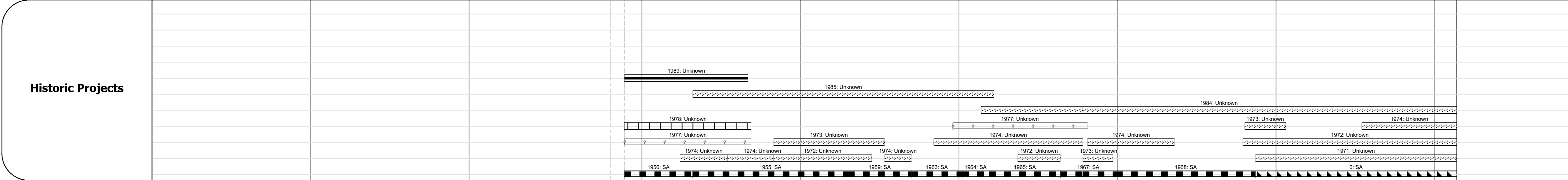
Travellane	Roadway	Lane Count	Base	Subbase
20	20	2		

Curves	
---------------	--

Grades	
---------------	--

Guardrails	
-------------------	--

Rumblestrips	
---------------------	--



Maintenance Garage	
---------------------------	--

Speed Zone	
-------------------	--

Functional Class	5
-------------------------	---

National Highway System	
--------------------------------	--

Limited Access Highway	
-------------------------------	--

Customer Service Level	
-------------------------------	--

Traffic Counters	
-------------------------	--

Year	ADT
2022	666
2021	661
2020	583
2019	688
2018	690

Year	Crash Locations
2022	1
2021	1
2020	1
2019	1

Historic Projects	Functional Class	Curves	Grades	Traffic Counters	Crash Locations	Mileage by Functional Class By Sheet	Mileage by Town By Sheet
<ul style="list-style-type: none"> Unknown Retreatment Resurface Bituminous Mix Skippy Mix Bituminous Seal 	<ul style="list-style-type: none"> 1 - Interstate System 2 - Other 3 - Principal Arterial 4 - Minor Arterial 5 - Major Collector 6 - Minor Collector 	<ul style="list-style-type: none"> Left Right Special 	<ul style="list-style-type: none"> grade up grade down 	<ul style="list-style-type: none"> Continuous (CTC) Weight-In-Motion (WIM) Short-Term, Scheduled Short-Term, Unscheduled 	<ul style="list-style-type: none"> Fatal Injury Property Damage Only Unknown Crash Type 	0103 5 - Major collector 8.140	POWNAW - S01030208 Ghost Section - (US-7, MM 4.828 to 4.738) 8.14 of 8.14

DISTRICT	TOWN	Date: 09/26/23	ROUTE
1	POWNAW	1 of 1 TWN mileage: 0.0 to 8.14	Maj-0103 ETE mileage: 0.0 to 8.14