

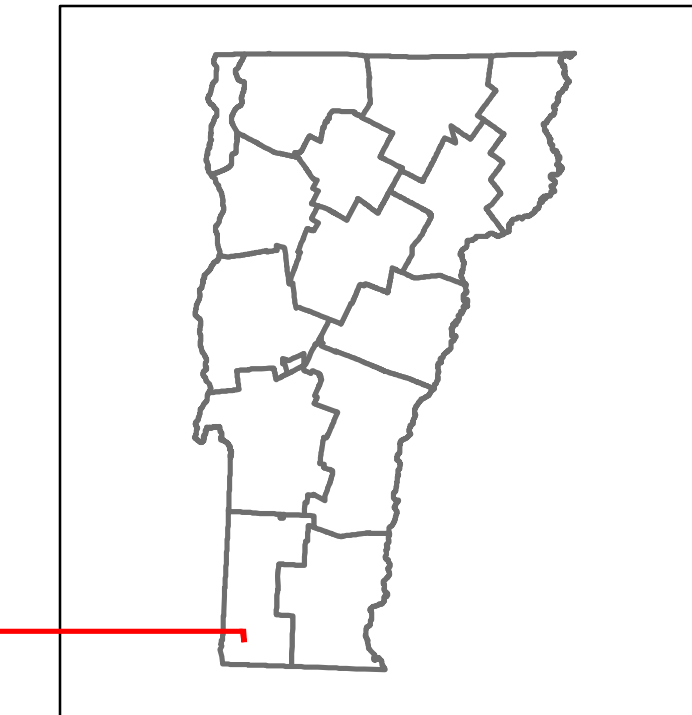


Route Log and Progress Chart


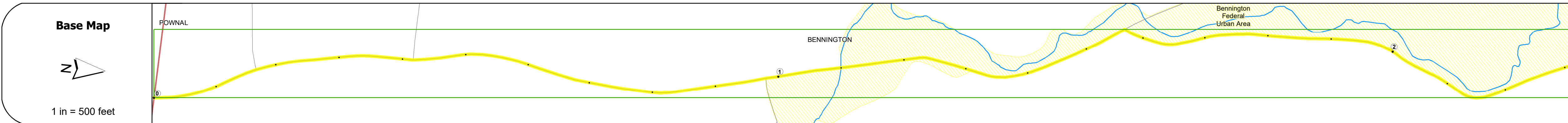
DRAFT

Please Note: Errors and Omissions May Exist.
Contact the VTrans Mapping Section with questions or concerns.

DISTRICT	TOWN	ROUTE
1	BENNINGTON	Maj-0103



Maj-0103



STRUCTURE DESCRIPTIONS

Bridge 3:
Stringer/multi-beam or girder - 1941
Structure No: 200103000302022
Length: 59'
Height: 100.0'
Width: 22.0'
Weight Limit: 0
Facility Carried: TR 03 FAS 103
Structure Type: ROLLED BEAM
Features Intersected: SOUTH STREAM
Surface: Bituminous
Inspection Date: 6/2022
Maintenance/Ownership: Town

Road Widths	Travellane	Roadway	Lane Count	Base	Subbase
	20	20	2		

Curves	Grades	Guardrails	Rumblestrips

Historic Projects

Maintenance Garage

Speed Zone

Functional Class
5

National Highway System

Limited Access Highway

Customer Service Level

Traffic Counters	
8034	8424

ADT	
2022: 1117	1135
2021: 1108	1125
2020: 963	1004
2019: 1137	1220
2018: 1200	1200

Crash Locations	
(Incomplete) 2023	
2022	
2021	
2020	
2019	

Mileage by Functional Class By Sheet
0103 5 - Major collector 2.320

Mileage by Town By Sheet
BENNINGTON - S01030202 2.32 of 2.32

DISTRICT	TOWN	Date: 09/25/23	ROUTE
1	BENNINGTON		Maj-0103

1 of 1	TWN mileage: 0.0 to 2.32	ETE mileage: 8.14 to 10.46

Page Total Mileage: 2.320 mi	Page Total Mileage: 2.32 mi

Historic Projects <ul style="list-style-type: none"> Unknown Retreatment Resurface Bituminous Mix Skinny Mix Bituminous Seal 	Functional Class <ul style="list-style-type: none"> 1 - Interstate System 2 - Other Freeways and Expressways 3 - Principal Arterial 4 - Minor Arterial 5 - Major Collector 6 - Minor Collector 	Curves <ul style="list-style-type: none"> Left Right 	Grades <ul style="list-style-type: none"> grade up grade down 	Traffic Counters <ul style="list-style-type: none"> Continuous (CTC) Weight-In-Motion (WIM) Short-Term, Scheduled Short-Term, Unscheduled 	Crash Locations <ul style="list-style-type: none"> Fatal Injury Property Damage Only Unknown Crash Type
--	--	--	---	---	---