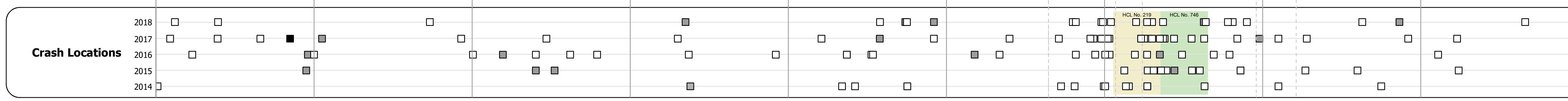
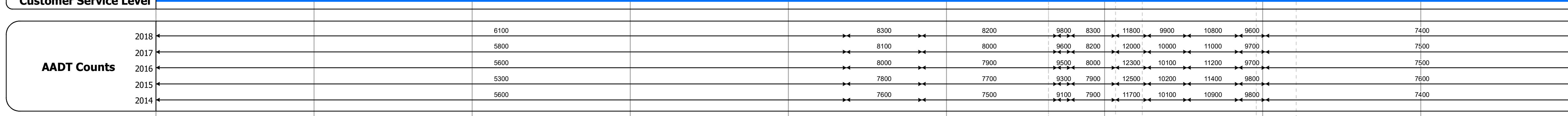

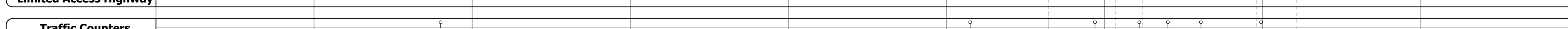





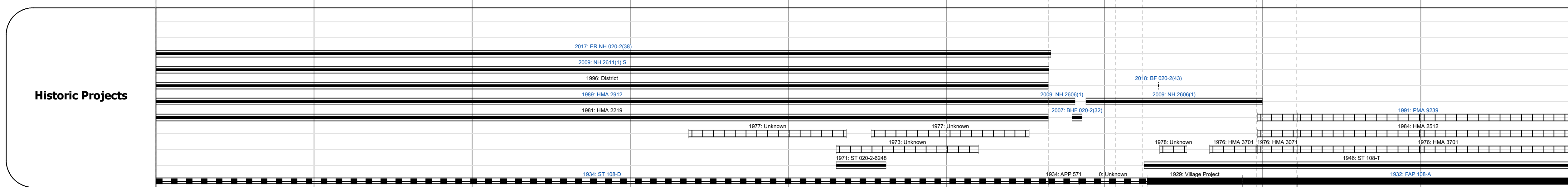
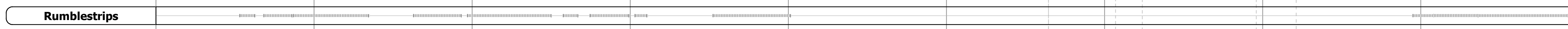
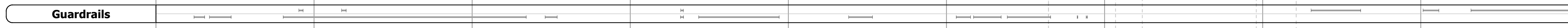


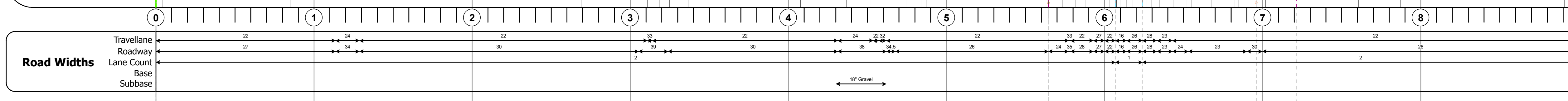
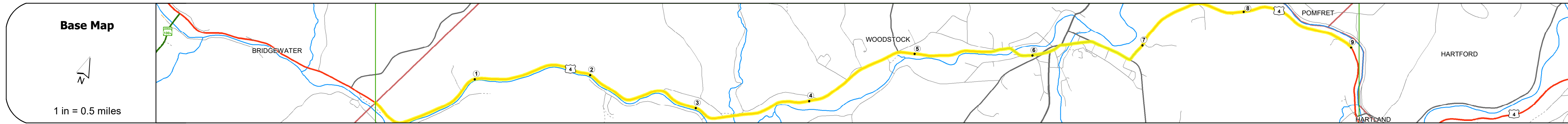
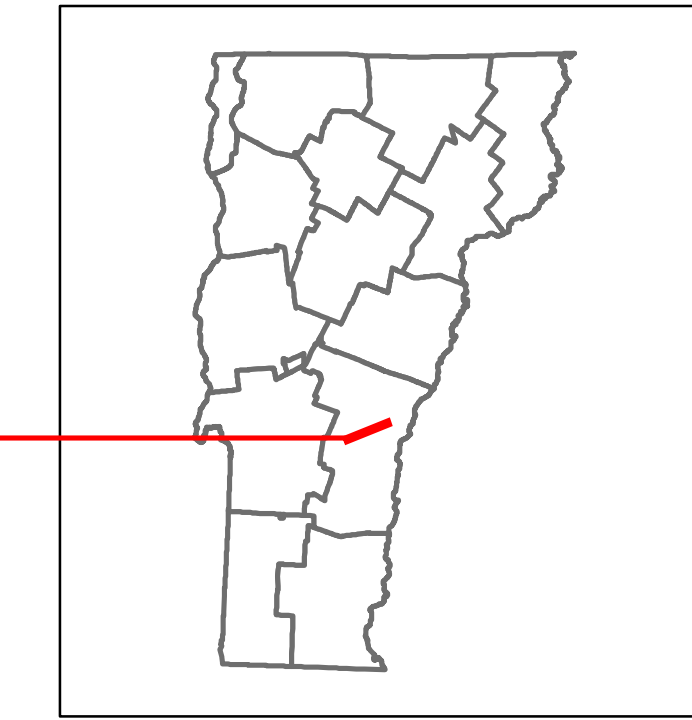


DISTRICT	TOWN	ROUTE
4	WOODSTOCK	US-4



STRUCTURE DESCRIPTIONS

Bridge 47:
Slab - 1932
Structure No. 200020004714242
Length: 24'
Width: 37.0'
Facility Carried: US 04 ML
Structure Type: CONCRETE SLAB
Features Intersected: BROOK
Surface: Bituminous
Maintenance/Ownership: State

Bridge 48:
Slab - 1934
Structure No. 200020004814242
Length: 24'
Width: 42.3'
Facility Carried: US 04 ML
Structure Type: CONCRETE SLAB
Features Intersected: BROOK
Surface: Bituminous
Maintenance/Ownership: State

Culvert 49:
Culvert - 1971
Structure No. 300020004914241
Length: 6'
Under Clearance: 6.0'
Facility Carried: US4
Structure Type: ACCGMP
Features Intersected: BROOK
Maintenance: State

Bridge 50:
Box beam or girders - multiple - 1939
Structure No. 200020005014242
Length: 203'
Width: 34.0'
Facility Carried: US 04 ML
Structure Type: SSP CONT PRESTR BOXB
Features Intersected: OTTAUQUECHEE RIVER
Surface: Bituminous
Maintenance/Ownership: Town

Bridge 51:
Slab - 1935
Structure No. 200020005114242
Length: 37'
Width: 54.2'
Facility Carried: US 04 ML
Structure Type: PRESTRESS CONC SLAB
Features Intersected: KEDRON BROOK
Surface: Bituminous
Maintenance/Ownership: Town

Historic Projects <ul style="list-style-type: none"> Unknown Bituminous Concrete Retreatment Resurface Bituminous Mix Skinny Mix Bituminous Seal 	Functional Class <ul style="list-style-type: none"> 1- Interstate System 2- Other Freeways and Expressways 3- Principal Arterial 4- Minor Arterial 5- Major Collector 6- Minor Collector 	Curves <ul style="list-style-type: none"> Left Right 	Road Widths <ul style="list-style-type: none"> Gravel Plant Mix Reclaimed Base and Bituminous Concrete Concrete Gravel 	Crash Locations <ul style="list-style-type: none"> Fatal Injury Property Damage Only Unknown Crash Type 	Mileage by Functional Class By Sheet 020-2 3 - Other Principal Arterial 9.000	Mileage by Town By Sheet WOODSTOCK - U004-1424 9.0 of 9.648	DISTRICT 4	TOWN WOODSTOCK	Date: 08/08/19	ROUTE US-4 ETE mileage: 43.249 to 52.249
Speed Zones 15 20 25 30 35 40 45 50 55 60 65						Page Total Mileage: 9.000 mi		Page Total Mileage: 9.0 mi		1 of 2 TWN mileage: 0.0 to 9.0