

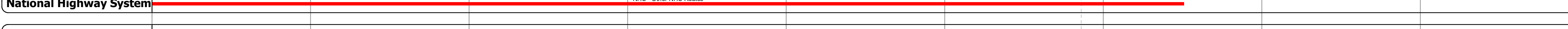

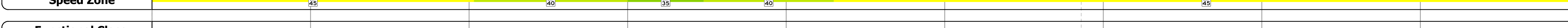



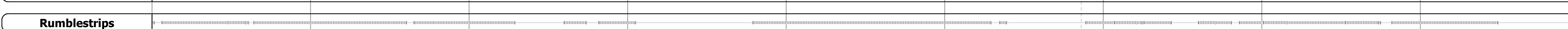
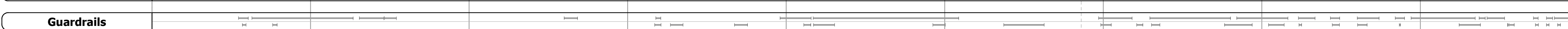


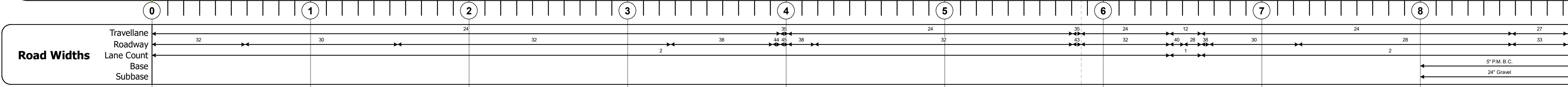
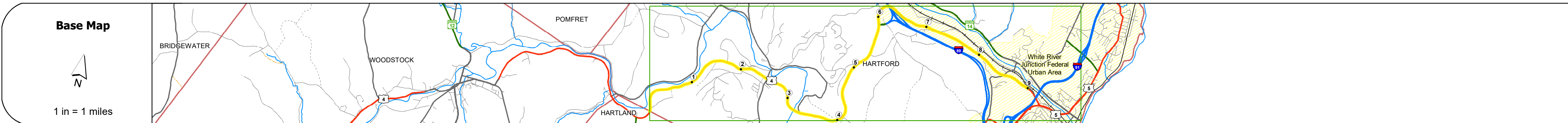
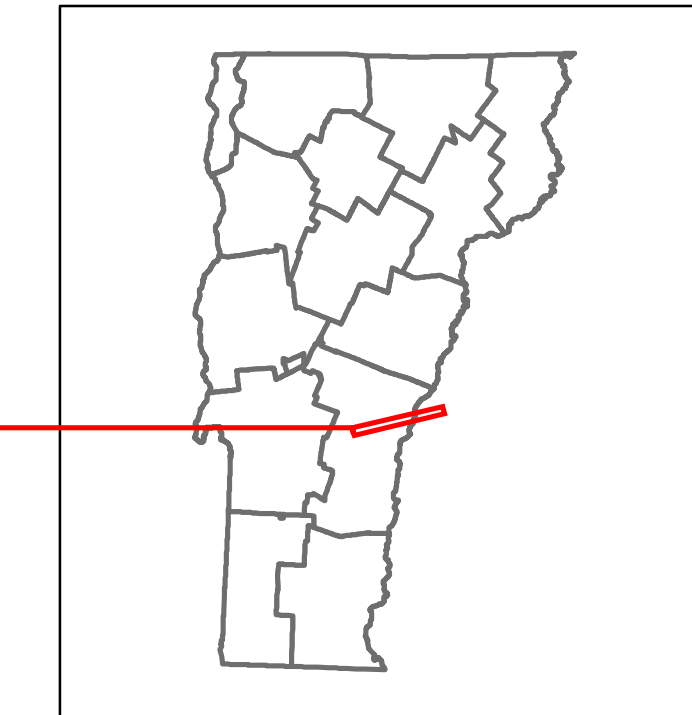
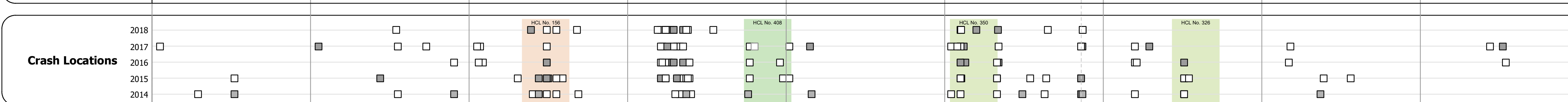


DISTRICT	TOWN	ROUTE
4	HARTFORD	US-4



Year	Segment 1	Segment 2	Segment 3	Segment 4	Segment 5	Segment 6	Segment 7	Segment 8	Segment 9	Segment 10
2018	7400	8900	11700	7100	4200	2900				
2017	7600	8900	11300	7100	4100	2800				
2016	7800	8800	10800	7100	3900	2700				
2015	8000	8800	10400	7100	3800	2600				
2014	8000	9100	10500	7400	4100	2800				



STRUCTURE DESCRIPTIONS

Bridge 61:
Arch - deck - 1911
Structure No. 200020006114082
Length: 285'
Width: 30.0'
Facility Carried: US 04 ML
Structure Type: 3 HINGE STL DK ARCH
Features Intersected: OTTAUQUECHEE RIVER
1
Surface: Bituminous
Maintenance/Ownership: State

Bridge 65A:
Stringer/multi-beam or girder - 1967
Structure No. 200020065A14082
Length: 311'
Width: 30.0'
Under Clearance: 16.08'
Facility Carried: US 04 ML
Structure Type: 4 SP ROLLED BEAM
Features Intersected: 1.89 UNDER US 4
Surface: Bituminous
Maintenance/Ownership: State

Bridge 71:
Stringer/multi-beam or girder - 1986
Structure No. 20002007114082
Length: 114'
Width: 32.7'
Under Clearance: 14.0'
Facility Carried: US 04 ML
Structure Type: ROLLED BEAM
Features Intersected: US 4 OVER TH NO 6
Surface: Bituminous
Maintenance/Ownership: State

Historic Projects <ul style="list-style-type: none"> Unknown Bituminous Concrete Retreatment Resurface Bituminous Mix Skinny Mix Bituminous Seal 	Functional Class <ul style="list-style-type: none"> 1 - Interstate System 2 - Other Freeways and Expressways 3 - Principal Arterial 4 - Minor Arterial 5 - Major Collector 6 - Minor Collector 	Curves <ul style="list-style-type: none"> Left Right 	Road Widths (ft) Traffic Counters (count)	Crash Locations Fatal, Injury, Property Damage Only, Unknown Crash Type High Crash Locations (HCL's) HCL No. 156, 408, 350, 326	Mileage by Functional Class By Sheet 020-2 3 - Other Principal Arterial: 6.510 020-2 4 - Minor Arterial: 2.490 Page Total Mileage: 9.000 mi	Mileage by Town By Sheet HARTFORD - U004-1408: 9.0 of 9.591 Page Total Mileage: 9.0 mi	DISTRICT 4	TOWN HARTFORD	Date: 08/08/19	ROUTE US-4 ETE mileage: 53.67 to 62.67
---	--	--	--	--	--	--	----------------------	-------------------------	-----------------------	---