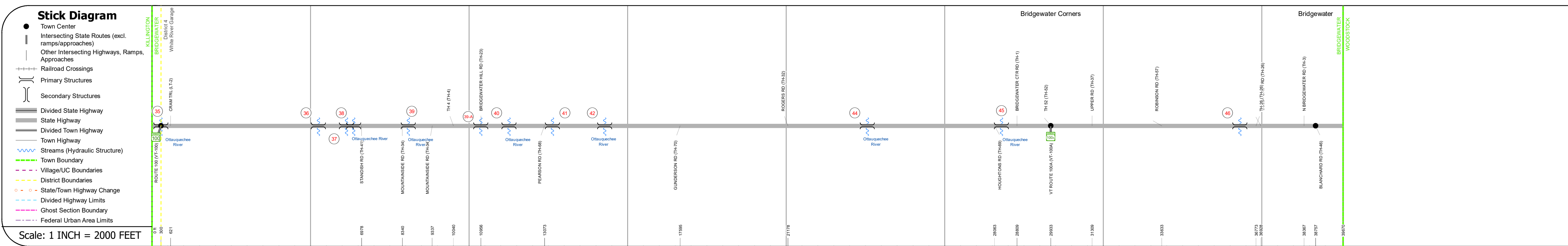
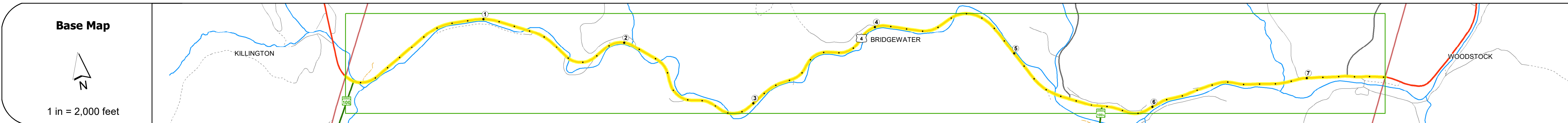
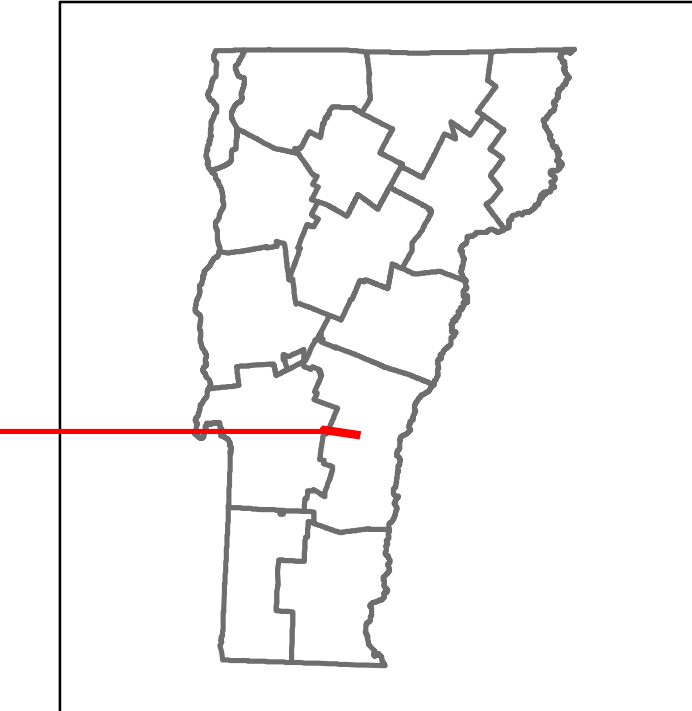


<b>DISTRICT</b>	<b>TOWN</b>	<b>ROUTE</b>
4	BRIDGEWATER	US-4



<b>Road Widths</b>	Travellane Roadway Lane Count Base Subbase	40.5 40.5 35.25 20.5 40.5 29.5 40.5 2 40.5 29.5 40.5 27 29 32.5 20
<b>Curves</b>		7.3 3 3 3 7.3 7.3 7.3 7.3 4 8 8 7 6 6 4 3 3 7 5.7 1.6 8.2 2.9 3 5 3 5 4.8
<b>Grades</b>		-4.0
<b>Guardrails</b>		
<b>Rumblestrips</b>		
<b>Historic Projects</b>		2015: BF MEMB(34) 2009: ST BPNT(2) 2015: BF MEMB(34) 2007: NH 2602(1) 1991: F 020-2(27) 1991: F ASST(1) 1990: F 020-2(26)S 1996: District 1989: HMA 2912 1981: HMA 2219 1974: HMA 3501 1973: Unknown 1961: F 020-2(3) 1982: F 020-2(19) 1982: F 020-2(5) 1994: ST-28 1928: FR 50 1924: FAP-28 1928: FR 5-8 1974: HMA 3501 1981: HMA 2219 1973: HMA 3501 1934: NRH 108-D
<b>Maintenance Garage</b>		District 4 - HWY Maintenance White River Garage
<b>Speed Zone</b>		45 35
<b>Functional Class</b>		3
<b>National Highway System</b>		NHS - Other NHS Routes
<b>Limited Access Highway</b>		
<b>Traffic Counters</b>		Y117 Y113 Y114
<b>Customer Service Level</b>		Arterial Highway
<b>AADT Counts</b>	2018 2017 2016 2015 2014	900 4100 4100 4200 4200 4700 4100 4100 4200 4200 4700 4700 4400 4500 4600 4700 4800 5300 5400 5400 5400 5500 6100 5800 5600 5300 5900
<b>Crash Locations</b>	2018 2017 2016 2015 2014	

### STRUCTURE DESCRIPTIONS

**Bridge 35:** Stringer/multi-beam or girder - 1961  
Structure No. 20002003514052  
Length: 202'  
Width: 31.4'  
Facility Carried: US 04 ML  
Structure Type: 3 SP ROLLED BEAM  
Surface: Bituminous  
Maintenance/Ownership: State

**Bridge 36:** Culvert - 1961  
Structure No. 300020003614051  
Length: 8'  
Under Clearance: 5.0'  
Facility Carried: US4  
Structure Type: CGMPPA  
Features Intersected: BROOK  
Maintenance: State

**Bridge 37:** Culvert - 1961  
Structure No. 30002003714051  
Length: 6'  
Under Clearance: 4.0'  
Facility Carried: US4  
Structure Type: ACCGMPPA  
Features Intersected: BROOK  
Maintenance: State

**Bridge 38:** Stringer/multi-beam or girder - 1961  
Structure No. 20002003814052  
Length: 137'  
Width: 30.0'  
Facility Carried: US 04 ML  
Structure Type: 3 SP ROLLED BEAM  
Features Intersected: OTTAUQUECHEE RIVER  
Surface: Bituminous  
Maintenance/Ownership: State

**Bridge 39:** Stringer/multi-beam or girder - 1961  
Structure No. 20002003914052  
Length: 138'  
Width: 30.0'  
Facility Carried: US 04 ML  
Structure Type: 2 SP ROLLED BEAM  
Features Intersected: OTTAUQUECHEE RIVER  
Surface: Bituminous  
Maintenance/Ownership: State

**Culvert 39-A:** Culvert - 1961  
Structure No. 300020039A14051  
Length: 7'  
Under Clearance: 7.0'  
Facility Carried: US4  
Structure Type: CGMPP  
Features Intersected: BROOK  
Maintenance: State

**Bridge 40:** Stringer/multi-beam or girder - 1962  
Structure No. 20002004014052  
Length: 99'  
Width: 30.3'  
Facility Carried: US 04 ML  
Structure Type: ROLLED BEAM  
Features Intersected: OTTAUQUECHEE RIVER  
Surface: Bituminous  
Maintenance/Ownership: State

**Culvert 41:** Culvert - 1962  
Structure No. 30002004114051  
Length: 6'  
Under Clearance: 7.0'  
Facility Carried: US4  
Structure Type: CGMPP  
Features Intersected: BROOK  
Maintenance: State

**Bridge 42:** Stringer/multi-beam or girder - 1962  
Structure No. 20002004214052  
Length: 168'  
Width: 31.2'  
Facility Carried: US 04 ML  
Structure Type: 2 SP ROLLED BEAM  
Features Intersected: OTTAUQUECHEE RIVER  
Surface: Bituminous  
Maintenance/Ownership: State

**Bridge 44:** Stringer/multi-beam or girder - 1962  
Structure No. 20002004414052  
Length: 138'  
Width: 32.7'  
Facility Carried: US 04 ML  
Structure Type: 2 SP ROLLED BEAM  
Features Intersected: OTTAUQUECHEE RIVER  
Surface: Bituminous  
Maintenance/Ownership: State

<b>Historic Projects</b> <ul style="list-style-type: none"> <li>Unknown</li> <li>Retreatment</li> <li>Resurface</li> <li>Bituminous Mix</li> <li>Skinny Mix</li> <li>Bituminous Seal</li> </ul>	<b>Functional Class</b> <ul style="list-style-type: none"> <li>1 - Interstate System</li> <li>2 - Other Freeways and Expressways</li> <li>3 - Principal Arterial</li> <li>4 - Minor Arterial</li> <li>5 - Major Collector</li> <li>6 - Minor Collector</li> </ul>	<b>Curves</b> <ul style="list-style-type: none"> <li>Left</li> <li>Right</li> </ul>	<b>Road Widths</b> <ul style="list-style-type: none"> <li>(ft)</li> </ul>	<b>Crash Locations</b> <ul style="list-style-type: none"> <li>Fatal</li> <li>Injury</li> <li>Property Damage Only</li> <li>Unknown Crash Type</li> </ul>	<b>Mileage by Functional Class By Sheet</b> 020-2 3 - Other Principal Arterial 7.513	<b>Mileage by Town By Sheet</b> BRIDGEWATER - U004-1405 7.513 of 7.513	<b>DISTRICT</b> 4	<b>TOWN</b> BRIDGEWATER	<b>Date:</b> 08/08/19	<b>ROUTE</b> US-4 ETE mileage: 35.736 to 43.249
<b>Speed Zones</b> 15 20 25 30 35 40 45 50 55 60 65					<b>Page Total Mileage: 7.513 mi</b>		<b>Page Total Mileage: 7.513 mi</b>		<b>1 of 1 TWN mileage: 0.0 to 7.513</b>	