
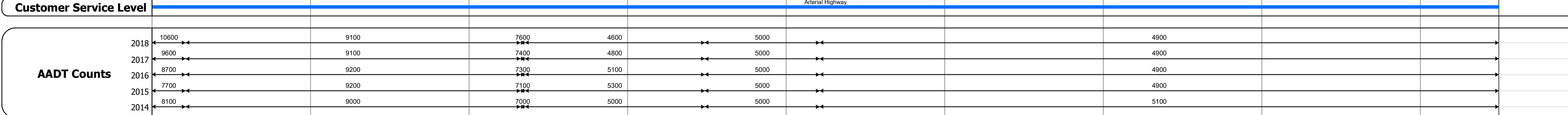





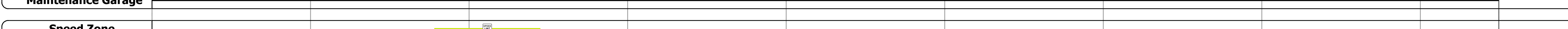
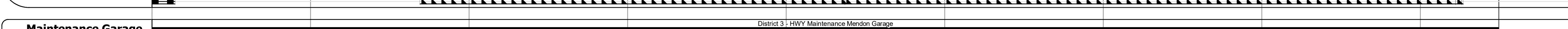

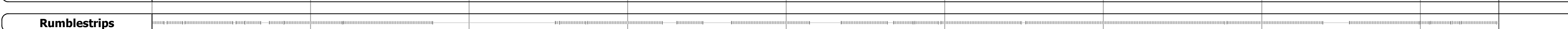
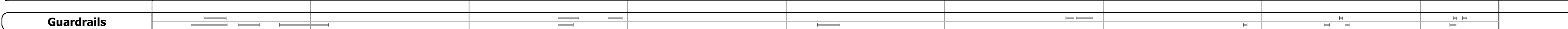

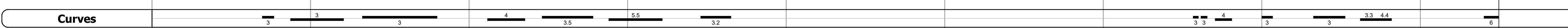
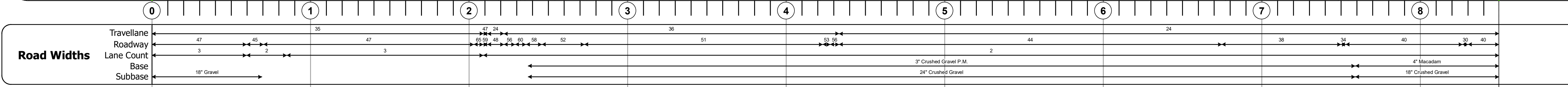
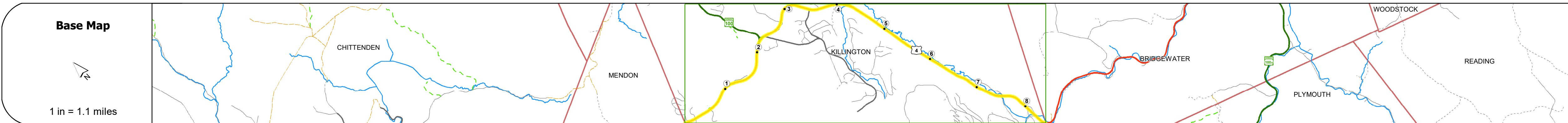
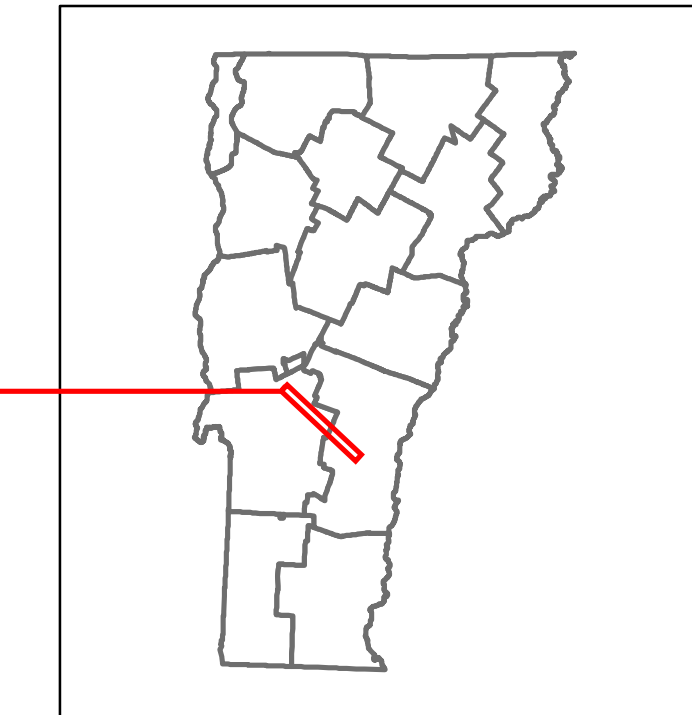


DISTRICT	TOWN	ROUTE
3	KILLINGTON	US-4



STRUCTURE DESCRIPTIONS

Culvert 28:
Culvert - 1948
Structure No: 300020002811211
Length: 11'
Under Clearance: 11.0'
Facility Carried: US4
Structure Type: CGMPP
Features Intersected: BROOK
Maintenance: State

Culvert 30:
Culvert - 1965
Structure No: 300020003011211
Length: 6'
Under Clearance: 4.0'
Facility Carried: US4
Structure Type: ACCGMPPA
Features Intersected: BROOK
Maintenance: State

Bridge 31:
Tee Beam - 1953
Structure No: 200020003111212
Length: 34'
Width: 96.5'
Facility Carried: US 04 ML
Structure Type: CONCRETE T-BEAM
Features Intersected: ROARING BROOK
Surface: Bituminous
Maintenance/Ownership: State

Bridge 33:
Stringer/multi-beam or girder - 1956
Structure No: 200020003311212
Length: 69'
Width: 31.0'
Facility Carried: US 04 ML
Structure Type: ROLLED BEAM
Features Intersected: OTTAUQUECHEE RIVER
Surface: Bituminous
Maintenance/Ownership: State

Bridge 32C:
Truss - thru - 1997
Structure No: 200020032C11212
Length: 116'
Facility Carried: US 04 ML
Structure Type: PED BRIDGE OVER US4
Features Intersected: US 4 UNDER PEDESTRIAN BR

Bridge 34:
Stringer/multi-beam or girder - 1961
Structure No: 200020003411212
Length: 187'
Width: 31.0'
Facility Carried: US 04 ML
Structure Type: 3 SP ROLLED BEAM
Features Intersected: OTTAUQUECHEE RIVER
Surface: Bituminous
Maintenance/Ownership: State

Historic Projects <ul style="list-style-type: none"> Unknown Retreatment Resurface Bituminous Mix Skinny Mix Bituminous Seal 	Functional Class <ul style="list-style-type: none"> 1 - Interstate System 2 - Other Freeways and Expressways 3 - Principal Arterial 4 - Minor Arterial 5 - Major Collector 6 - Minor Collector 	Curves <ul style="list-style-type: none"> Left Right 	Road Widths <ul style="list-style-type: none"> Gravel Plant Mix Reclaimed Base and Bituminous Concrete Concrete Gravel 	Crash Locations <ul style="list-style-type: none"> Fatal Injury Property Damage Only Unknown Crash Type 	Mileage by Functional Class By Sheet 020-2 3 - Other Principal Arterial 8.495	Mileage by Town By Sheet KILLINGTON - U004-1121 8.495 of 8.495	DISTRICT 3	TOWN KILLINGTON	Date: 08/08/19	ROUTE US-4
Speed Zones 15 20 25 30 35 40 45 50 55 60 65						High Crash Locations (HCL's) HCL No. 201 - 300 1 - 100 101 - 200	Page Total Mileage: 8.495 mi	Page Total Mileage: 8.495 mi	1 of 1 TWN mileage: 0.0 to 8.495	ETE mileage: 27.241 to 35.736