

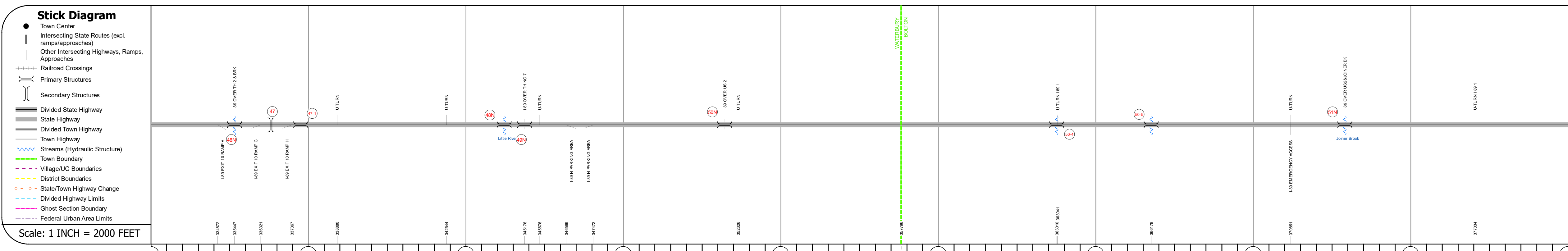
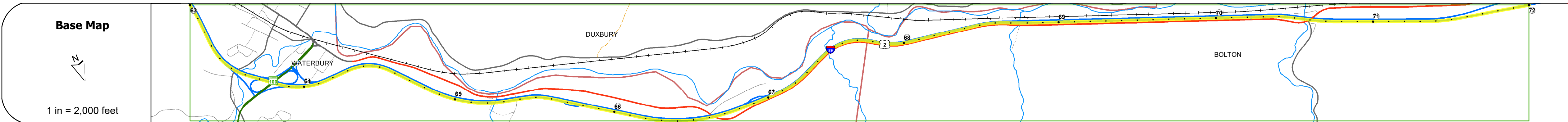
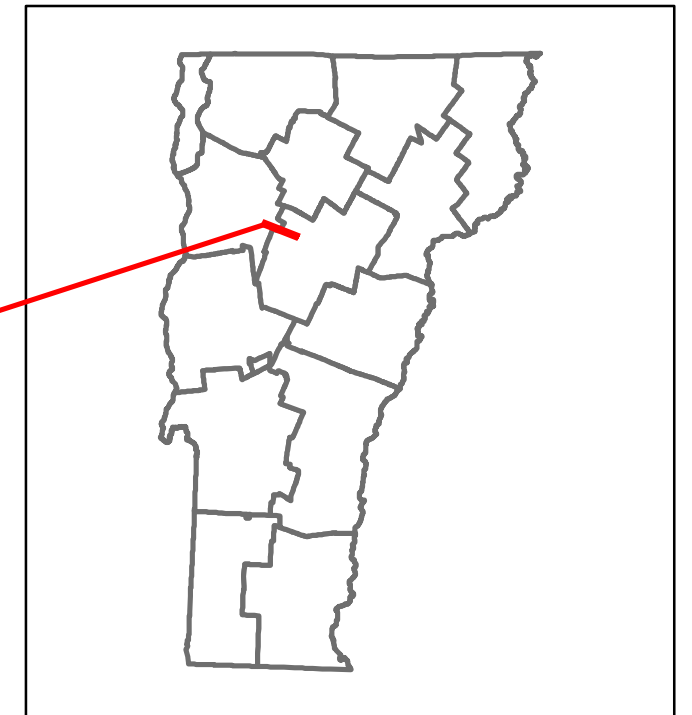


# Route Log and Progress Chart

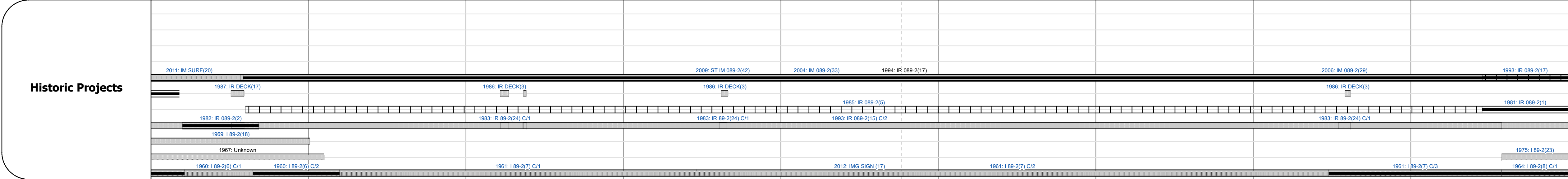

**DRAFT**

Please Note: Errors and Omissions May Exist.  
Contact the VTrans Mapping Section with questions or concerns.

DISTRICT	TOWN	ROUTE
5	BOLTON, WATERBURY	I-89



Travellane	Roadway	Lane Count	Base	Subbase
			Two 4" Cr. Stone Base Courses	
			24" Crushed Rock	
				Two 2-1/2" Cr-Stone Base Cou



**Maintenance Garage** District 5 - HWY Maintenance Middlesex Garage

**Speed Zone**

**Functional Class** 1 - Interstate

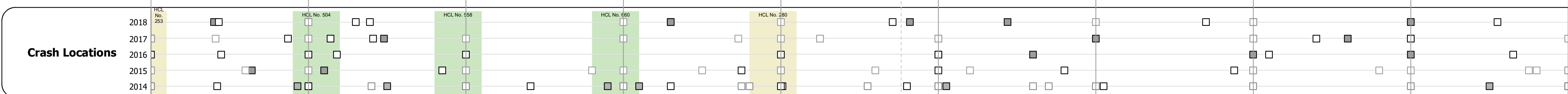
**National Highway System** NHS - Interstate

**Limited Access Highway** Full

**Traffic Counters** W089

**Customer Service Level** Interstate Or Divided Highway

Year	2018	2017	2016	2015	2014
<b>ADT Counts</b>	23700	24200	24700	25200	25000



## STRUCTURE DESCRIPTIONS

**Bridge 46N:**  
Stringer/multi-beam or girder - 1960  
Structure No. 200089046N12182  
Length: 380'  
Width: 31.0'  
Under Clearance: 27.83'  
Facility Carried: 189 ML  
Structure Type: 5 SPAN ROLLED BEAM  
Features Intersected: 189 OVER TH 2 + BRK  
Surface: Bituminous  
Maintenance/Ownership: State

**Bridge 47:**  
Stringer/multi-beam or girder - 1960  
Structure No. 200013019712182  
Length: 244'  
Facility Carried: VT 00100 ML  
Structure Type: STEEL BEAM  
Features Intersected: 189 UNDER VT 100

**Culvert 47-1:**  
Culvert - 1960  
Structure No. 30008947-112181  
Length: 6'  
Under Clearance: 5.0'  
Facility Carried: 189  
Structure Type: RC PIPE  
Features Intersected: WATER MAIN SLEEVE  
Maintenance: State

**Bridge 48N:**  
Stringer/multi-beam or girder - 1961  
Structure No. 200089048N12182  
Length: 300'  
Width: 32.0'  
Facility Carried: 189 ML  
Structure Type: 3 SP CONT WELD PLT G  
Features Intersected: LITTLE RIVER  
Surface: Bituminous  
Maintenance/Ownership: State

**Bridge 49N:**  
Stringer/multi-beam or girder - 1961  
Structure No. 200089049N12182  
Length: 101'  
Width: 44.0'  
Under Clearance: 15.75'  
Facility Carried: 189 ML  
Structure Type: ROLLED BEAM  
Features Intersected: 189 OVER TH NO 7  
Surface: Bituminous  
Maintenance/Ownership: State

**Bridge 50N:**  
Stringer/multi-beam or girder - 1961  
Structure No. 200089050N12182  
Length: 238'  
Width: 32.0'  
Under Clearance: 18.0'  
Facility Carried: 189 ML  
Structure Type: 3 SP CONT WELD PLT G  
Features Intersected: 189 OVER US 2  
Surface: Bituminous  
Maintenance/Ownership: State

**Culvert 50-4:**  
Culvert - 1961  
Structure No. 30008950-404011  
Length: 14'  
Under Clearance: 12.0'  
Facility Carried: 189  
Structure Type: RC BOX  
Features Intersected: JONAH BRK  
Maintenance: State

**Culvert 50-5:**  
Culvert - 1961  
Structure No. 30008950-504011  
Length: 10'  
Under Clearance: 8.0'  
Facility Carried: 189  
Structure Type: RC BOX  
Features Intersected: BROOK  
Maintenance: State

**Bridge 51N:**  
Stringer/multi-beam or girder - 1961  
Structure No. 200089051N04012  
Length: 364'  
Width: 32.0'  
Under Clearance: 14.42'  
Facility Carried: 189 ML  
Structure Type: 5 SPAN CONT WGR/BR  
Features Intersected: 189 OVER US2+JOINER BK  
Surface: Bituminous  
Maintenance/Ownership: State

<b>Historic Projects</b> <ul style="list-style-type: none"> <li>Unknown</li> <li>Retreatment</li> <li>Resurface</li> <li>Bituminous Mix</li> <li>Skippy Mix</li> <li>Bituminous Seal</li> </ul>	<b>Functional Class</b> <ul style="list-style-type: none"> <li>1 - Interstate System</li> <li>2 - Other Freeways and Expressways</li> <li>3 - Principal Arterial</li> <li>4 - Minor Arterial</li> <li>5 - Major Collector</li> <li>6 - Minor Collector</li> </ul>	<b>Curves</b> <ul style="list-style-type: none"> <li>Left</li> <li>Right</li> </ul>	<b>Road Widths</b> (ft) Traffic Counters (counter ID) AADT (count)	<b>Crash Locations</b> <ul style="list-style-type: none"> <li>Fatal</li> <li>Injury</li> <li>Property Damage Only</li> <li>Unknown Crash Type</li> </ul>	<b>Mileage by Functional Class By Sheet</b> 89-2 1 - Interstate 9.000	<b>Mileage by Town By Sheet</b> ETE - I089-0000 9.0 of 130.254	<b>DISTRICT</b> 5	<b>TOWN</b> BOLTON, WATERBURY	<b>Date:</b> 08/05/19	<b>ROUTE</b> I-89 ETE mileage: 63.0 to 72.0
--	--	--	---	---	--	---	----------------------	----------------------------------	-----------------------	---