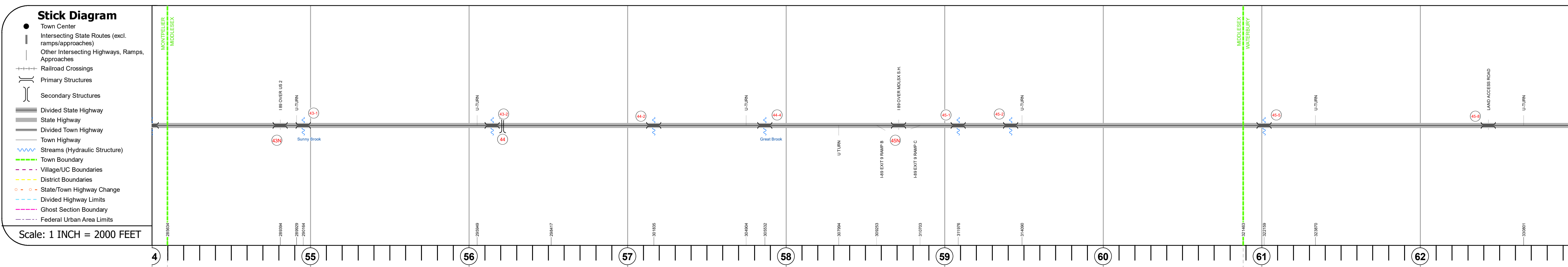
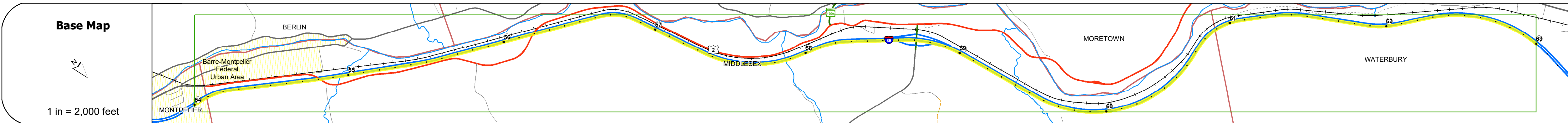
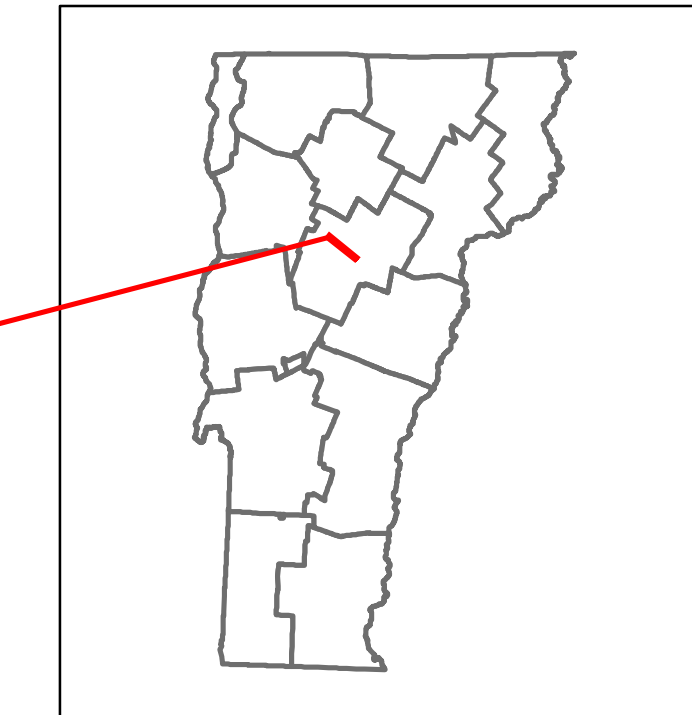


DISTRICT	TOWN	ROUTE
5	WATERBURY, MIDDLESEX, MONTPELIER	I-89



Road Widths	Travellane, Roadway, Lane Count, Base, Subbase	24, 40, 2, Two 4' Cr. Stone Base Courses, 24" Crushed Rock
Curves		3.3, 2
Grades		+3.2, +2.8, -2.4, +4.7, -2.1, +3.5, 3.3, +2.7, -2, +2.2, +3
Guardrails		
Rumblestrips		
Historic Projects		2009: ST IM (089-2142), 1987: IR DECK(17), 1983: IR 89-214) C1, 1984: IR 089-214), 2006: STP GARD (1), 1970: 189-218), 2011: IMG SIGN(19), 1993: IR 089-215) C2, 1969: 189-218), 1960: 189-213) C3, 1960: 189-213) C4, 1960: 189-214) C1, 1960: 189-214) C2, 1960: 189-214) C3, 1960: 189-215) C1, 2012: IMG SIGN (17), 1960: 189-213) C2, 1967: Unknown
Maintenance Garage		District 5 - HWY Maintenance Middlesex Garage
Speed Zone		
Functional Class		1
National Highway System		NHS - Interstate
Limited Access Highway		Full
Traffic Counters		W088, W034
Customer Service Level		Interstate Or Divided Highway
AADT Counts	2018, 2017, 2016, 2015, 2014	25200, 25400, 25600, 25700, 23700, 24200, 24700, 25200, 25000
Crash Locations	2018, 2017, 2016, 2015, 2014	HCL No. 220, HCL No. 253

STRUCTURE DESCRIPTIONS

Bridge 43N: Stinger/multi-beam or girder - 1960
Structure No. 300089043N12102
Length: 176'
Width: 32.0'
Under Clearance: 14.83'
Facility Carried: I 89 ML
Structure Type: 3 SPN CONT ROLLED BM
Features Intersected: I 89 OVER US 2
Surface: Bituminous
Maintenance/Ownership: State

Bridge 43-1: Culvert - 1960
Structure No. 30008943-112101
Length: 12'
Under Clearance: 7.5'
Facility Carried: I 89
Structure Type: CGMPPA
Features Intersected: BROOK
Maintenance: State

Bridge 43-2: Culvert - 1960
Structure No. 30008943-212101
Length: 6'
Under Clearance: 6.0'
Facility Carried: I 89
Structure Type: ACCGMPP
Features Intersected: BROOK
Maintenance: State

Bridge 44: Stinger/multi-beam or girder - 1960
Structure No. 200284005512102
Length: 660'
Width: 66.0'
Facility Carried: US 02 ML
Structure Type: STEEL BEAM
Features Intersected: I 89 UNDER US 2

Bridge 44-2: Culvert - 1960
Structure No. 30008944-212101
Length: 7'
Under Clearance: 5.0'
Facility Carried: I 89
Structure Type: CGMPPA STEEL SLEEVED
Features Intersected: BROOK
Maintenance: State

Bridge 44-4: Culvert - 1960
Structure No. 20008944-412102
Length: 31'
Width: 31.0'
Facility Carried: I 89 ML
Structure Type: TWIN CELL RC BOX
Features Intersected: GREAT BROOK
Maintenance/Ownership: State

Bridge 45N: Stinger/multi-beam or girder - 1960
Structure No. 200089045N12102
Length: 109'
Width: 42.0'
Under Clearance: 15.67'
Facility Carried: I 89 ML
Structure Type: 3 SPAN STEEL BEAM
Features Intersected: I 89 OVER MDLSX S.H.
Surface: Bituminous
Maintenance/Ownership: State

Bridge 45-1: Culvert - 1960
Structure No. 30008945-112101
Length: 7'
Under Clearance: 7.5'
Facility Carried: I 89
Structure Type: CGMPP
Features Intersected: BROOK
Maintenance: State

Bridge 45-2: Culvert - 1993
Structure No. 30008945-212101
Length: 8'
Under Clearance: 6.0'
Facility Carried: I 89
Structure Type: SEGMENTAL RC BOX
Features Intersected: BROOK
Maintenance: State

Bridge 45-5: Culvert - 1991
Structure No. 30008945-512181
Length: 8'
Under Clearance: 7.0'
Facility Carried: I 89
Structure Type: SEGMENTAL RC BOX
Features Intersected: BROOK
Maintenance: State

Historic Projects	Functional Class	Curves	Road Widths	Crash Locations	Mileage by Functional Class By Sheet	Mileage by Town By Sheet	DISTRICT	TOWN	Date: 08/05/19	ROUTE
Unknown, Retreatment, Resurface, Bituminous Mix, Skiny Mix, Bituminous Seal	1- Interstate System, 2- Other Freeways and Expressways, 3- Principal Arterial, 4- Minor Arterial, 5- Major Collector, 6- Minor Collector	Left, Right	(ft), Traffic Counters (count ID), AADT (count)	Fatal, Injury, Property Damage Only, Unknown Crash Type	89-2 1 - Interstate 9.000	ETE - I089-0000 9.0 of 130.254	5	WATERBURY, MIDDLESEX, MONTPELIER	7 of 15 TWN mileage: 54.0 to 63.0	I-89 ETE mileage: 54.0 to 63.0
Indicated plans available - http://vtransmap01.ad.state.vt.us/rp/dpr/DWebstore/	Speed Zones	Grades		High Crash Locations (HCL's)	Page Total Mileage: 9.000 mi	Page Total Mileage: 9.0 mi				