
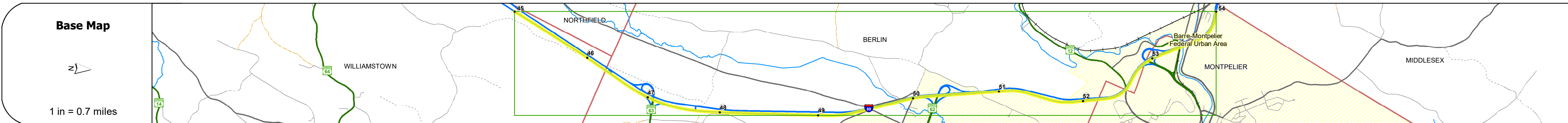
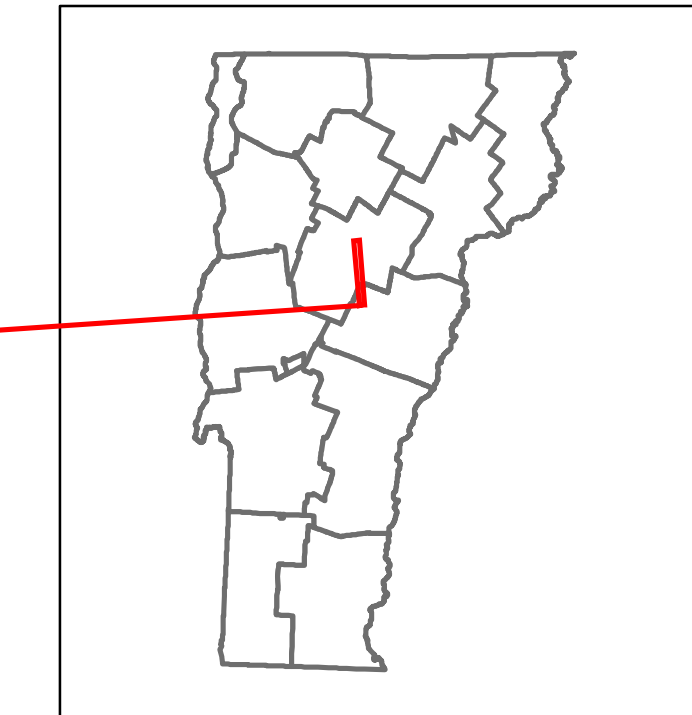


DISTRICT	TOWN	ROUTE
4, 5, 7	WILLIAMSTOWN, BERLIN, MONTPELIER	I-89



Road Widths	Travellane: 24 Roadway: 40 Lane Count: 2 Base: 7" Crushed Stone Base Course Subbase: 24" Crushed Rock
Curves	3.3
Grades	-4.6, -4.8, -4.2, -4.9, -5, -4
Guardrails	
Rumblestrips	
Historic Projects	2009: IM SURF(11), 2001: IM(086-112)S, 2012: IM(089-153), 2009: IM(086-120), 1987: IR(088-117), 1991: IR(085-216), 1987: IR(088-117), 1993: IR(089-215) C/2, 1970: IR(89-2119), 1970: I 89-1(11) C/2, 1970: I 89-1(45) STAGE 3, 2011: IM(089-108), 2016: IM SURF(45), 1970: I 89-1(12), 1960: I 89-2(3) C/2, 1966: MA 709, 1960: I 89-2(3) C/1, 1960: I 89-2(3) C/3
Maintenance Garage	District 4 - HWY Maintenance Williamstown Garage, District 5 - HWY Maintenance Middlesex Garage
Speed Zone	
Functional Class	1
National Highway System	NHS - Interstate
Limited Access Highway	Full
Traffic Counters	W032, W002
Customer Service Level	Interstate Or Divided Highway
ADT Counts	2018: 20400, 2017: 20400, 2016: 20400, 2015: 20400, 2014: 19800
Crash Locations	HCL No. 563, HCL No. 30

STRUCTURE DESCRIPTIONS

Bridge 36N:
Stringer/multi-beam or girder - 1970
Structure No. 200089036N12032
Length: 174'
Width: 39.6'
Under Clearance: 15.75'
Facility Carried: 189 ML
Structure Type: 2 SP CONT ROLLED BM
Features Intersected: I 89 OVER VT 63
Surface: Bituminous
Maintenance/Ownership: State

Culvert 36-3:
Culvert - 1970
Structure No. 30008936-312031
Length: 12'
Under Clearance: 3.0'
Facility Carried: 189
Structure Type: RC BOX
Features Intersected: BERLIN POND OUTLET
Maintenance: State

Culvert 36-4:
Culvert - 1970
Structure No. 30008936-412031
Length: 9'
Under Clearance: 7.0'
Facility Carried: 189
Structure Type: RC BOX
Features Intersected: WATER MAIN SLEEVE
Maintenance: State

Bridge 37N:
Stringer/multi-beam or girder - 1970
Structure No. 200089037N12032
Length: 123'
Width: 44.4'
Under Clearance: 13.75'
Facility Carried: 189 ML
Structure Type: WELDED PLATE GIRDER
Features Intersected: I 89 OVER TH NO 40
Surface: Bituminous
Maintenance/Ownership: State

Bridge 38N:
Stringer/multi-beam or girder - 1970
Structure No. 200089038N12032
Length: 174'
Width: 40.0'
Under Clearance: 17.08'
Facility Carried: 189 ML
Structure Type: 2 SP CONT ROLLED BM
Features Intersected: I 89 OVER VT 62
Surface: Bituminous
Maintenance/Ownership: State

Bridge 39:
Stringer/multi-beam or girder - 1970
Structure No. 20120303912031
Length: 230'
Facility Carried: TR 18
Structure Type: 2SP CONT WLD PLT GIR
Features Intersected: I 89 UNDER TH NO 18

Bridge 40N:
Stringer/multi-beam or girder - 1970
Structure No. 200089040N12032
Length: 439'
Width: 39.0'
Under Clearance: 63.0'
Facility Carried: 189 ML
Structure Type: 3 SP WELDED PLT GIR
Features Intersected: I 89 OVER VT 12
Maintenance/Ownership: State

Bridge 41N:
Stringer/multi-beam or girder - 1960
Structure No. 200089041N12112
Length: 155'
Width: 30.0'
Under Clearance: 15.67'
Facility Carried: 189 ML
Structure Type: 3 SP ROLLED BEAM
Features Intersected: I 89 OVER MONT. S.H.
Surface: Bituminous
Maintenance/Ownership: State

Bridge 42N:
Stringer/multi-beam or girder - 1960
Structure No. 200089042N12112
Length: 902'
Width: 31.5'
Under Clearance: 21.25'
Facility Carried: 189 ML
Structure Type: 13 SPN STEEL BEAM
Features Intersected: I 89 OVER US2 WR WCRP
Surface: Bituminous
Maintenance/Ownership: State

Culvert 42-1:
Culvert - 1960
Structure No. 30008942-112111
Length: 7'
Under Clearance: 7.58'
Facility Carried: 189
Structure Type: CGMPP
Features Intersected: BROOK
Maintenance: State

Historic Projects <ul style="list-style-type: none"> Unknown Retreatment Resurface Bituminous Mix Skinny Mix Bituminous Seal 	Functional Class <ul style="list-style-type: none"> 1 - Interstate System 2 - Other 3 - Principal Arterial 4 - Minor Arterial 5 - Major Collector 6 - Minor Collector 	Curves <ul style="list-style-type: none"> Left Right 	Road Widths (ft) Traffic Counters (counter ID) AADT (count)	Crash Locations <ul style="list-style-type: none"> Fatal Injury Property Damage Only Unknown Crash Type High Crash Locations (HCL's) HCL No. 201 - 300 1 - 100 101 - 200	Mileage by Functional Class By Sheet 89-2 1 - Interstate 4,000 89-1 1 - Interstate 5,000 Page Total Mileage: 9,000 mi	Mileage by Town By Sheet ETE - I089-0000 9.0 of 130.254 Page Total Mileage: 9.0 mi	DISTRICT 4, 5, 7	TOWN WILLIAMSTOWN, BERLIN, MONTPELIER	Date: 08/05/19 6 of 15 TWN mileage: 45.0 to 54.0	ROUTE I-89 ETE mileage: 45.0 to 54.0
--	---	--	---	--	--	--	----------------------------	---	--	--