

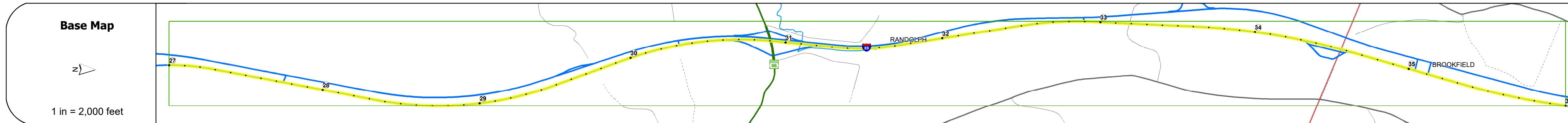
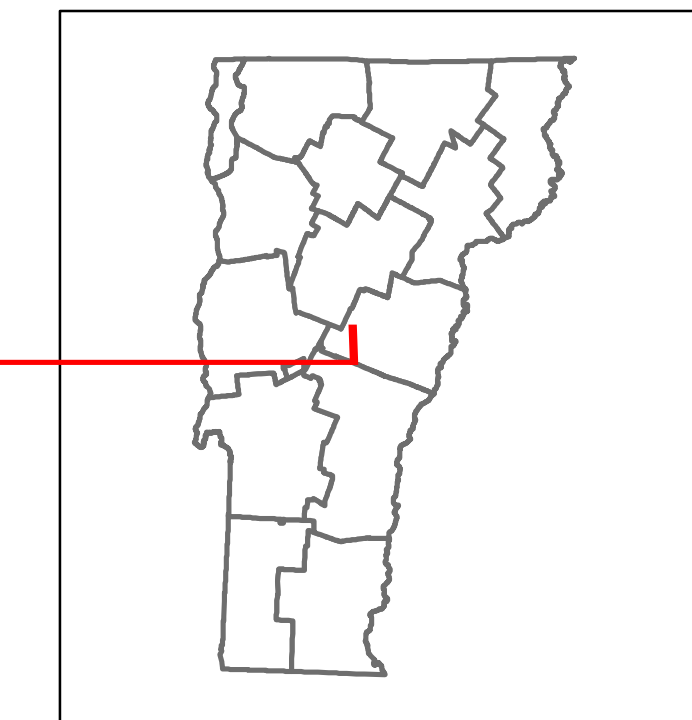


Route Log and Progress Chart

DRAFT

Please Note: Errors and Omissions May Exist.
Contact the VTrans Mapping Section with questions or concerns.

| DISTRICT | TOWN | ROUTE |
|----------|----------------------|-------|
| 4 | RANDOLPH, BROOKFIELD | I-89 |



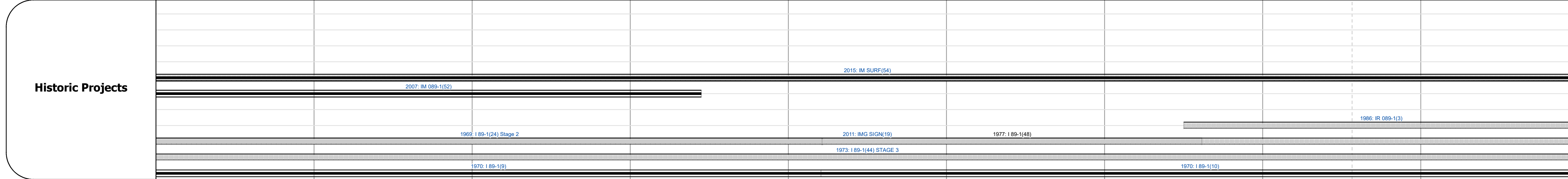
| Station | Travellane | Roadway | Lane Count | Base | Subbase |
|---------|------------|---------|------------|------|---------|
| 28 | | | | | |
| 29 | | | | | |
| 30 | | | | | |
| 31 | | | | | |
| 32 | | | | | |
| 33 | | | | | |
| 34 | | | | | |
| 35 | | | | | |

| Station | Curve |
|---------|-------|
| 28 | |
| 29 | |
| 30 | |
| 31 | |
| 32 | |
| 33 | |
| 34 | |
| 35 | |

| Station | Grade |
|---------|-------|
| 28 | +5 |
| 29 | -3.7 |
| 30 | +3.8 |
| 31 | -4.6 |
| 32 | +3.6 |
| 33 | +4.8 |
| 34 | |
| 35 | +4.5 |

| Station | Guardrail |
|---------|-----------|
| 28 | |
| 29 | |
| 30 | |
| 31 | |
| 32 | |
| 33 | |
| 34 | |
| 35 | |

| Station | Rumblestrips |
|---------|--------------|
| 28 | |
| 29 | |
| 30 | |
| 31 | |
| 32 | |
| 33 | |
| 34 | |
| 35 | |



| Station | Maintenance Garage |
|---------|--------------------|
| 28 | |
| 29 | |
| 30 | |
| 31 | |
| 32 | |
| 33 | |
| 34 | |
| 35 | |

| Station | Speed Zone |
|---------|------------|
| 28 | |
| 29 | |
| 30 | |
| 31 | |
| 32 | |
| 33 | |
| 34 | |
| 35 | |

| Station | Functional Class |
|---------|------------------|
| 28 | |
| 29 | |
| 30 | |
| 31 | |
| 32 | |
| 33 | |
| 34 | |
| 35 | |

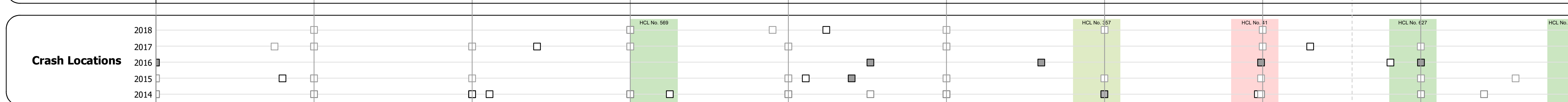
| Station | National Highway System |
|---------|-------------------------|
| 28 | |
| 29 | |
| 30 | |
| 31 | |
| 32 | |
| 33 | |
| 34 | |
| 35 | |

| Station | Limited Access Highway |
|---------|------------------------|
| 28 | |
| 29 | |
| 30 | |
| 31 | |
| 32 | |
| 33 | |
| 34 | |
| 35 | |

| Station | Traffic Counters |
|---------|------------------|
| 28 | |
| 29 | |
| 30 | |
| 31 | |
| 32 | |
| 33 | |
| 34 | |
| 35 | |

| Station | Customer Service Level |
|---------|------------------------|
| 28 | |
| 29 | |
| 30 | |
| 31 | |
| 32 | |
| 33 | |
| 34 | |
| 35 | |

| Year | Station 28 | Station 29 | Station 30 | Station 31 | Station 32 | Station 33 | Station 34 | Station 35 |
|------|------------|------------|------------|------------|------------|------------|------------|------------|
| 2018 | | | | | | | | |
| 2017 | | | | | | | | |
| 2016 | | | | | | | | |
| 2015 | | | | | | | | |
| 2014 | | | | | | | | |



STRUCTURE DESCRIPTIONS

Bridge 29:
Stringer/multi-beam or girder - 1968
Structure No. 200190003A09092
Length: 214'
Facility Carried: VT 66 ML
Structure Type: ZSP CONT ROLLED BM
Features Intersected: I 89 UNDER VT 66

Culvert 29-1:
Culvert - 1970
Structure No. 30008929-109091
Length: 6'
Under Clearance: 6.0'
Facility Carried: I89
Structure Type: ACCGMPP
Features Intersected: BROOK
Maintenance: State

Culvert 29-3:
Culvert - 1970
Structure No. 30008929-309091
Length: 9'
Under Clearance: 9.0'
Facility Carried: I89
Structure Type: CGMPP
Features Intersected: BROOK
Maintenance: State

Bridge 30N:
Stringer/multi-beam or girder - 1968
Structure No. 200909D30N09091
Length: 99'
Facility Carried: TR 26
Structure Type: ROLLED BEAM
Features Intersected: I 89 UNDER TH NO 26

| | | | | | | | | | | | | | | |
|---|--|--|----------------------------|---|---|---|--|--|---|--|----------------------|-------------------------------------|-----------------------|---|
| Historic Projects Unknown, Retreatment, Resurface, Bituminous Mix, Bituminous Seal Bituminous Concrete, Surface Treated Gravel, Cold Plane and Bituminous Concrete, Reclaimed Base and Bituminous Concrete, Concrete, Gravel, Plant Mix, Bituminous Concrete | Functional Class 1- Interstate System, 2- Other Freeways and Expressways, 3- Principal Arterial, 4- Minor Arterial, 5- Major Collector, 6- Minor Collector | Curves Left (degrees), Right (degrees) | Road Widths (ft) | Traffic Counters (counter ID) | Crash Locations Fatal, Injury, Property Damage Only, Unknown Crash Type | High Crash Locations (HCL's) HCL No., 1-100, 101-200, 201-300, 301-400, 401-800 | Mileage by Functional Class By Sheet 89-1 1 - Interstate 9.000 | | Mileage by Town By Sheet ETE - I089-0000 9.0 of 130.254 | | DISTRICT 4 | TOWN RANDOLPH, BROOKFIELD | Date: 08/05/19 | ROUTE I-89 ETE mileage: 27.0 to 36.0 |
| | | | | | | | Speed Zones 25, 30, 35, 40, 45, 50, 55, 60, 65 | | Grades grade up, grade down | | | | | |