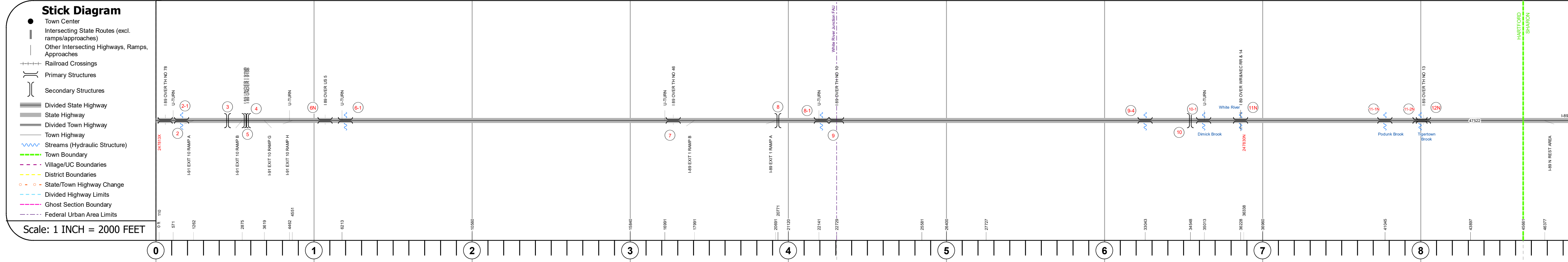
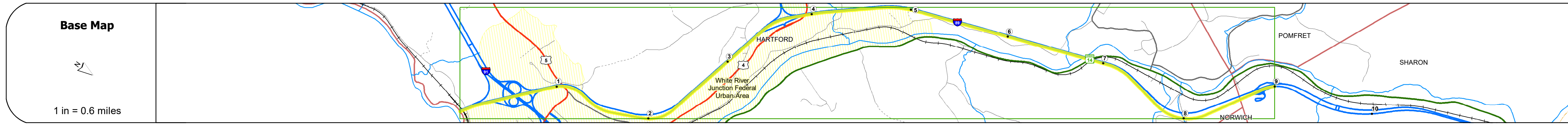
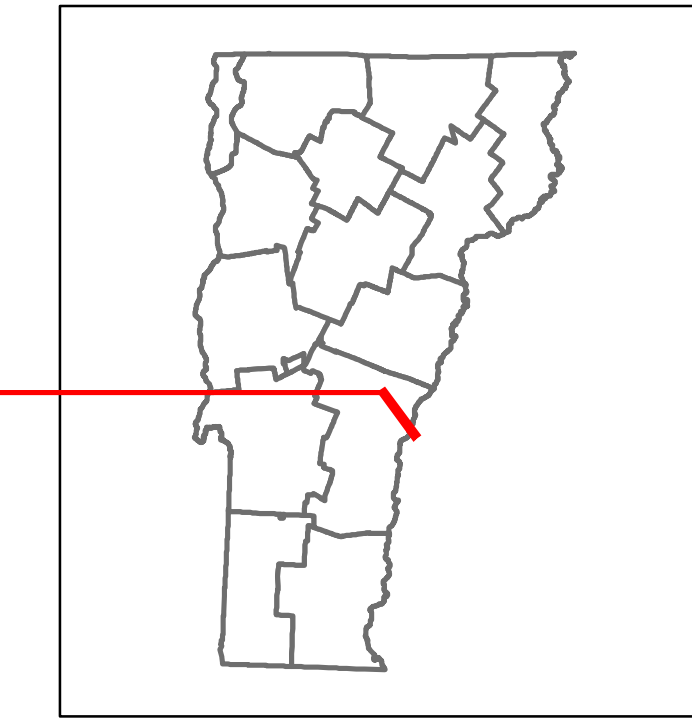

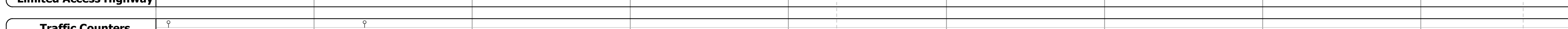






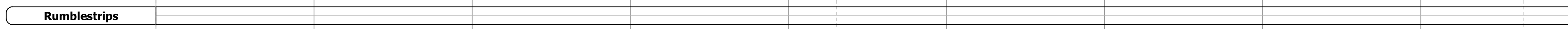
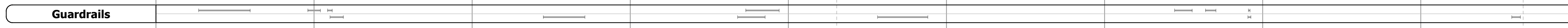
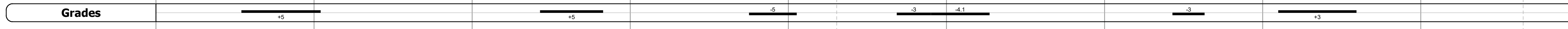


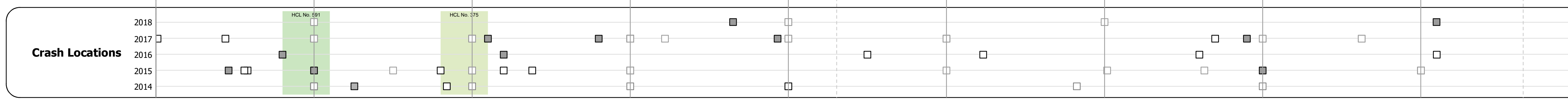
DISTRICT	TOWN	ROUTE
4	SHARON, HARTFORD	I-89



Travellane	Roadway	Lane Count	Base	Subbase
			Two 2 1/2" Fin. Mac. Cr. Stone	Two 2 1/2" Cr. Gravel Plant Mix
				Two 2 1/2" Cr. Stone Plant Mix
				24" Crushed Rock
				0" Crushed Stone Base Course



Year	2018	2017	2016	2015	2014
ADT	42000	41600	41300	40900	40100
ADT	26000	25500	25100	24800	24400
ADT	18800	18600	18400	18200	17600



STRUCTURE DESCRIPTIONS

Bridge 2:
Frame - 1965
Structure No. 200089000214082
Length: 21'
Under Clearance: 13.92'
Facility Carried: I 89 ML
Structure Type: RC BOX
Features Intersected: I 89 OVER TH NO 78
Maintenance/Ownership: State

Culvert 2-1:
Culvert - 1966
Structure No. 30008902-114081
Length: 6'
Under Clearance: 6.17'
Facility Carried: I 89
Structure Type: CGMPP
Features Intersected: BROOK
Maintenance: State

Bridge 3:
Stringer/multi-beam or girder - 1965
Structure No. 200091041C14082
Length: 196'
Facility Carried: I 89 RAMP
Structure Type: 2 SP WELDED PL GR
Features Intersected: I 89 UNDER I 91 RAMP C

Bridge 4:
Stringer/multi-beam or girder - 1965
Structure No. 200091042N14082
Length: 346'
Facility Carried: I 91 ML
Structure Type: 4 SP CONT ROLLED BM
Features Intersected: I 89 UNDER I 91NB

Bridge 5:
Stringer/multi-beam or girder - 1965
Structure No. 200091042S14082
Length: 326'
Facility Carried: I 91 ML
Structure Type: 4 SP CONT ROLLED BM
Features Intersected: I 89 UNDER I 91SB

Bridge 6N:
Stringer/multi-beam or girder - 1966
Structure No. 200089006N14082
Length: 192'
Width: 38.0'
Under Clearance: 14.25'
Facility Carried: I 89 ML
Structure Type: 3 SP ROLLED BEAM
Features Intersected: I 89 OVER US 5
Surface: Bituminous
Maintenance/Ownership: State

Culvert 6-1:
Culvert - 1967
Structure No. 30008906-114081
Length: 6'
Under Clearance: 4.5'
Facility Carried: I 89
Structure Type: CGMPPA
Features Intersected: BROOK
Maintenance: State

Bridge 7:
Frame - 1967
Structure No. 200089000714082
Length: 27'
Under Clearance: 13.83'
Facility Carried: I 89 ML
Structure Type: RC BOX
Features Intersected: I 89 OVER TH NO 46
Maintenance/Ownership: State

Bridge 8:
Stringer/multi-beam or girder - 1967
Structure No. 200020065A14082
Length: 311'
Facility Carried: US 04 ML
Structure Type: 4 SP ROLLED BEAM
Features Intersected: I 89 UNDER US 4

Culvert 8-1:
Culvert - 1967
Structure No. 30008908-114081
Length: 7'
Under Clearance: 7.5'
Facility Carried: I 89
Structure Type: CGMPP
Features Intersected: BROOK
Maintenance: State

Bridge 9:
Frame - 1967
Structure No. 200089000914082
Length: 21'
Under Clearance: 14.0'
Facility Carried: I 89 ML
Structure Type: RC BOX
Features Intersected: I 89 OVER TH NO 10
Maintenance/Ownership: State

Bridge 9-4:
Culvert - 1967
Structure No. 30008909-414081
Length: 6'
Under Clearance: 7.0'
Facility Carried: I 89
Structure Type: CGMPP
Features Intersected: BROOK
Maintenance: State

Bridge 10:
Stringer/multi-beam or girder - 1967
Structure No. 2014080D1014081
Length: 204'
Under Clearance: 6.17'
Facility Carried: TR 36
Structure Type: 2 SP CONT WELDED GIR
Features Intersected: I 89 UNDER TH NO 36
Maintenance: State

Bridge 10-1:
Culvert - 1967
Structure No. 30008910-114081
Length: 10'
Under Clearance: 11.0'
Facility Carried: I 89
Structure Type: 8 SP CONT GIRDERS
Features Intersected: I 89 UNDER I 91NB
Surface: Bituminous
Maintenance/Ownership: State

Bridge 11N:
Stringer/multi-beam or girder - 1967
Structure No. 200089011N14082
Length: 1059'
Width: 32.0'
Under Clearance: 21.42'
Facility Carried: I 89 ML
Structure Type: 8 SP CONT GIRDERS
Features Intersected: I 89 OVER WR+NEC RR + 14
Surface: Bituminous
Maintenance/Ownership: State

Bridge 11-1N:
Culvert - 1968
Structure No. 30008911N14081
Length: 10'
Under Clearance: 8.0'
Facility Carried: I 89
Structure Type: RC BOX
Features Intersected: PODUNK BROOK
Maintenance: State

Bridge 11-2N:
Culvert - 1968
Structure No. 30008912N14081
Length: 9'
Under Clearance: 9.0'
Facility Carried: I 89
Structure Type: CGMPP
Features Intersected: TIGERTOWN BROOK
Maintenance: State

Bridge 12N:
Frame - 1968
Structure No. 200089012N14082
Length: 21'
Under Clearance: 14.08'
Facility Carried: I 89 ML
Structure Type: RC BOX
Features Intersected: I 89 OVER TH NO 13
Maintenance/Ownership: State

<p>Historic Projects</p> <ul style="list-style-type: none"> Unknown Retreatment Resurface Bituminous Mix Skinny Mix Bituminous Seal <p>Surface Treated</p> <ul style="list-style-type: none"> Gravel Cold Plane and Expressways Reclaimed Base and Bituminous Concrete Concrete <p>Functional Class</p> <ul style="list-style-type: none"> 1 - Interstate System 2 - Other Freeways and Expressways 3 - Principal Arterial 4 - Minor Arterial 5 - Major Collector 6 - Minor Collector <p>Speed Zones</p> <ul style="list-style-type: none"> 25 30 35 40 45 50 55 60 65 	<p>Curves</p> <ul style="list-style-type: none"> Left Right <p>Grades</p> <ul style="list-style-type: none"> grade up grade down <p>Road Widths</p> <p>(ft)</p> <p>Traffic Counters</p> <p>(counter ID)</p> <p>Crash Locations</p> <ul style="list-style-type: none"> Fatal Injury Property Damage Only Unknown Crash Type <p>High Crash Locations (HCL's)</p> <ul style="list-style-type: none"> HCL No. 201 - 300 1 - 100 101 - 200 301 - 400 401 - 800 	<p>Mileage by Functional Class By Sheet</p> <p>89-1 1 - Interstate 9.000</p> <p>Mileage by Town By Sheet</p> <p>ETE - I089-0000 9.0 of 130.254</p> <p>Page Total Mileage: 9.000 mi</p>	<p>DISTRICT</p> <p>4</p> <p>TOWN</p> <p>SHARON, HARTFORD</p> <p>Date: 08/05/19</p> <p>ROUTE</p> <p>I-89</p> <p>ETE mileage: 0.0 to 9.0</p>
---	--	--	--