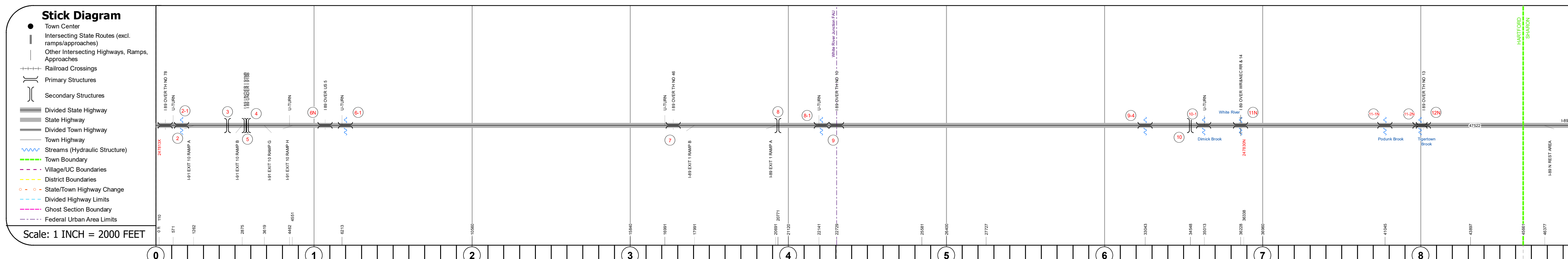
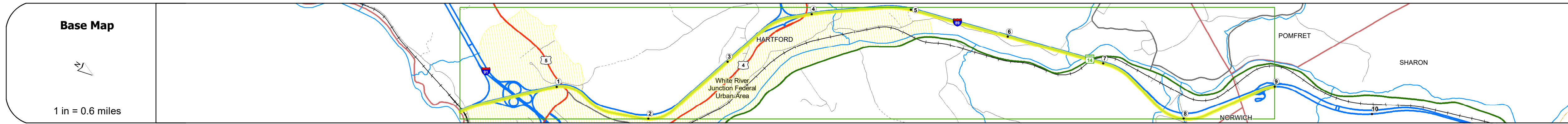
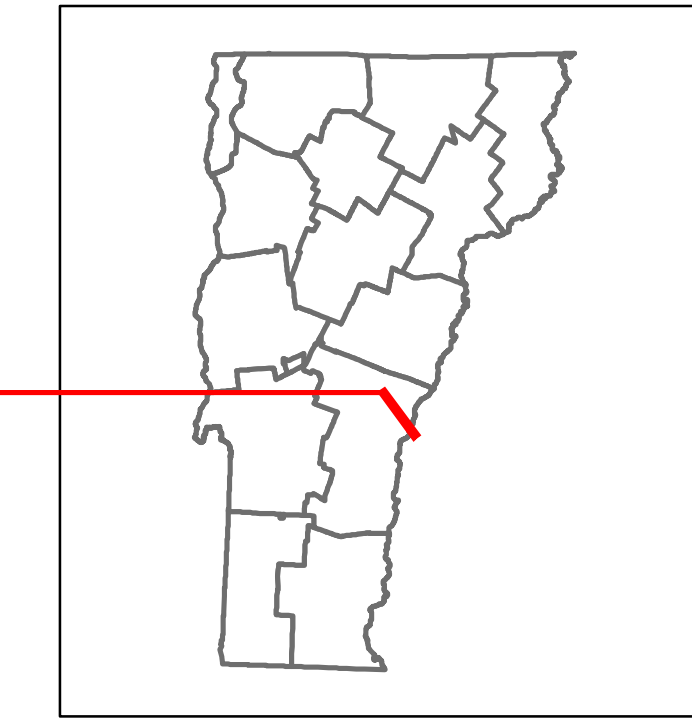









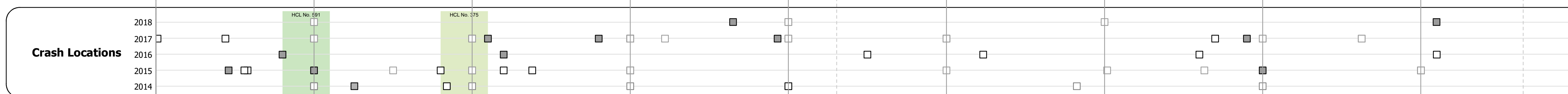
DISTRICT	TOWN	ROUTE
4	SHARON, HARTFORD	I-89



Road Widths	Travellane	Roadway	Lane Count	Base	Subbase
	Two 2 1/2" Fin. Mac. Cr. Stone				
	Two 2 1/2" Cr. Gravel Plant Mix				
	Two 2 1/2" Cr. Stone Plant Mix				
	24" Crushed Rock				
				0" Crushed Stone Base Course	



Year	2018	2017	2016	2015	2014
ADT	42000	41600	41300	40900	40100
ADT	26000	25500	25100	24800	24400
ADT	18800	18600	18400	18200	17600



### STRUCTURE DESCRIPTIONS

<p><b>Bridge 2:</b> Frame - 1965 Structure No. 200089000214082 Length: 21' Under Clearance: 13.92' Facility Carried: I 89 ML Structure Type: RC BOX Features Intersected: I 89 OVER TH NO 78 Maintenance/Ownership: State</p>	<p><b>Bridge 9-4:</b> Culvert - 1967 Structure No. 30008909-414081 Length: 6' Under Clearance: 7.0' Facility Carried: I 89 Structure Type: CGMPP Features Intersected: BROOK Maintenance: State</p>
<p><b>Culvert 2-1:</b> Culvert - 1966 Structure No. 30008902-114081 Length: 6' Under Clearance: 6.17' Facility Carried: I 89 Structure Type: CGMPP Features Intersected: BROOK Maintenance: State</p>	<p><b>Bridge 10:</b> Stringer/multi-beam or girder - 1967 Structure No. 2014080D1014081 Length: 204' Under Clearance: 6.17' Facility Carried: TR 36 Structure Type: 2 SP CONT WELDED GIR Features Intersected: I 89 UNDER TH NO 36 Maintenance: State</p>
<p><b>Bridge 3:</b> Stringer/multi-beam or girder - 1965 Structure No. 200091041C14082 Length: 196' Facility Carried: I 89 RAMP Structure Type: 2 SP WELDED PL GIR Features Intersected: I 89 UNDER I 91 RAMP C</p>	<p><b>Bridge 10-1:</b> Culvert - 1967 Structure No. 30008910-114081 Length: 10' Under Clearance: 11.0' Facility Carried: I 89 Structure Type: CGMPP Features Intersected: BROOK Maintenance: State</p>
<p><b>Bridge 4:</b> Stringer/multi-beam or girder - 1965 Structure No. 200091042N14082 Length: 346' Facility Carried: I 91 ML Structure Type: 4 SP CONT ROLLED BM Features Intersected: I 89 UNDER I 91NB</p>	<p><b>Bridge 11N:</b> Stringer/multi-beam or girder - 1967 Structure No. 200089011N14082 Length: 1059' Width: 32.0' Under Clearance: 21.42' Facility Carried: I 89 ML Structure Type: 8 SP CONT GIRDERS Features Intersected: I 89 OVER WR+NEC RR + 14 Surface: Bituminous Maintenance/Ownership: State</p>
<p><b>Bridge 5:</b> Stringer/multi-beam or girder - 1965 Structure No. 200091042S14082 Length: 326' Facility Carried: I 91 ML Structure Type: 4 SP CONT ROLLED BM Features Intersected: I 89 UNDER I 91SB</p>	<p><b>Bridge 11-1N:</b> Culvert - 1968 Structure No. 300089111N14081 Length: 10' Under Clearance: 8.0' Facility Carried: I 89 Structure Type: RC BOX Features Intersected: PODUNK BROOK Maintenance: State</p>
<p><b>Bridge 6N:</b> Stringer/multi-beam or girder - 1966 Structure No. 200089006N14082 Length: 192' Width: 38.0' Under Clearance: 14.25' Facility Carried: I 89 ML Structure Type: 3 SP ROLLED BEAM Features Intersected: I 89 OVER US 5 Surface: Bituminous Maintenance/Ownership: State</p>	<p><b>Bridge 11-2N:</b> Culvert - 1968 Structure No. 300089112N14081 Length: 9' Under Clearance: 9.0' Facility Carried: I 89 Structure Type: CGMPP Features Intersected: TIGERTOWN BROOK Maintenance: State</p>
<p><b>Culvert 8-1:</b> Culvert - 1967 Structure No. 30008906-114081 Length: 6' Under Clearance: 4.5' Facility Carried: I 89 Structure Type: CGMPPA Features Intersected: BROOK Maintenance: State</p>	<p><b>Bridge 12N:</b> Frame - 1968 Structure No. 200089012N14082 Length: 21' Under Clearance: 14.08' Facility Carried: I 89 ML Structure Type: RC BOX Features Intersected: I 89 OVER TH NO 13 Maintenance/Ownership: State</p>
<p><b>Bridge 7:</b> Frame - 1967 Structure No. 200089000714082 Length: 27' Under Clearance: 13.83' Facility Carried: I 89 ML Structure Type: RC BOX Features Intersected: I 89 OVER TH NO 46 Maintenance/Ownership: State</p>	<p><b>Bridge 8:</b> Stringer/multi-beam or girder - 1967 Structure No. 200020065A14082 Length: 311' Facility Carried: US 04 ML Structure Type: 4 SP ROLLED BEAM Features Intersected: I 89 UNDER US 4</p>

<p><b>Historic Projects</b></p> <ul style="list-style-type: none"> <li>Unknown</li> <li>Retreatment</li> <li>Resurface</li> <li>Bituminous Mix</li> <li>Skinny Mix</li> <li>Bituminous Seal</li> </ul>	<p><b>Functional Class</b></p> <ul style="list-style-type: none"> <li>1 - Interstate System</li> <li>2 - Other Freeways and Expressways</li> <li>3 - Principal Arterial</li> <li>4 - Minor Arterial</li> <li>5 - Major Collector</li> <li>6 - Minor Collector</li> </ul>	<p><b>Curves</b></p> <ul style="list-style-type: none"> <li>Left</li> <li>Right</li> </ul>	<p><b>Road Widths</b></p> <p>(ft)</p>	<p><b>Traffic Counters</b></p> <p>(counter ID)</p>	<p><b>Crash Locations</b></p> <ul style="list-style-type: none"> <li>Fatal</li> <li>Injury</li> <li>Property Damage Only</li> <li>Unknown Crash Type</li> </ul>	<p><b>Mileage by Functional Class By Sheet</b></p> <p>89-1 1 - Interstate 9.000</p>	<p><b>Mileage by Town By Sheet</b></p> <p>ETE - I089-0000 9.0 of 130.254</p>	<p><b>DISTRICT</b></p> <p>4</p>	<p><b>TOWN</b></p> <p>SHARON, HARTFORD</p>	<p><b>Date: 08/05/19</b></p>	<p><b>ROUTE</b></p> <p>I-89</p> <p>ETE mileage: 0.0 to 9.0</p>
--	--	--	---------------------------------------	--	---	---	--	---------------------------------	--	------------------------------	--