

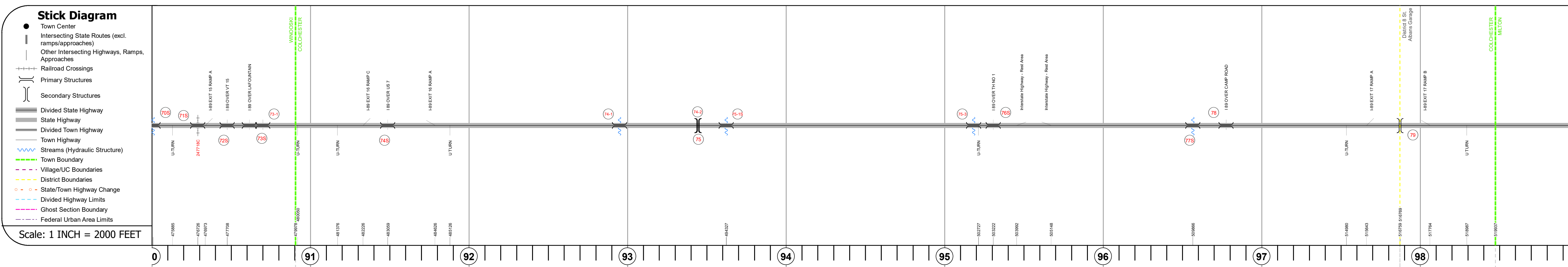
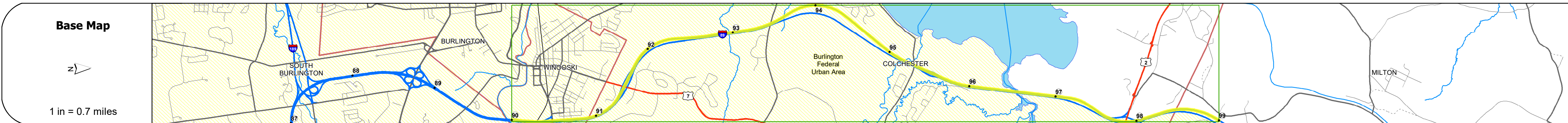
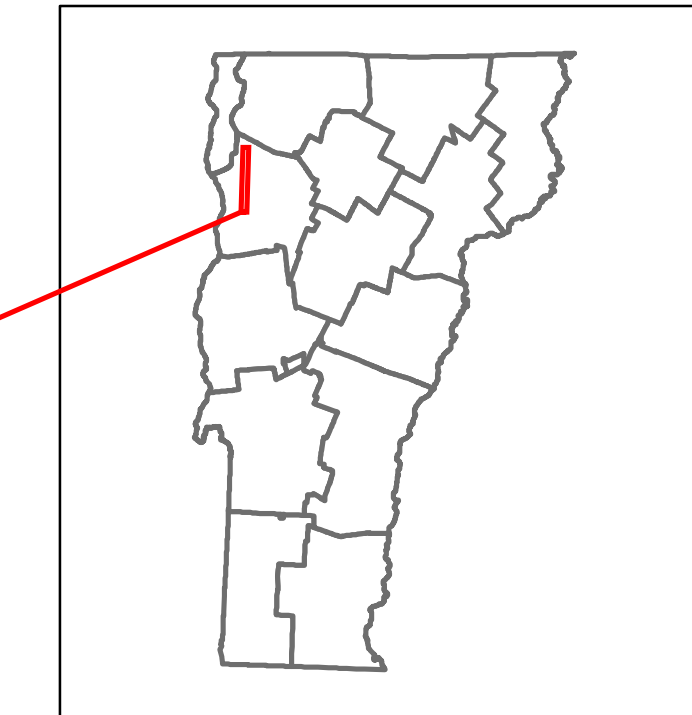


Route Log and Progress Chart

DRAFT

Please Note: Errors and Omissions May Exist.
Contact the VTrans Mapping Section with questions or concerns.

DISTRICT	TOWN	ROUTE
5	COLCHESTER, WINOOSKI, MILTON	I-89




Travellane	Roadway	Lane Count	Base	Subbase
			Two 2 1/2" Phil. Mac. Base Courses	
			24" Crushed Rock	
				Two 2 1/2" Crushed Stone Base Courses

Curves

Grades
+4
+3.8
-3.0
-4.1
+5
-4.1
-4.9
+4.5

Guardrails

Rumblestrips



Maintenance Garage
District 5 - HWY Maintenance Chimney Corners Garage
District 8 - HWY Maintenance St Albans Garage

Speed Zone
55

Functional Class
1

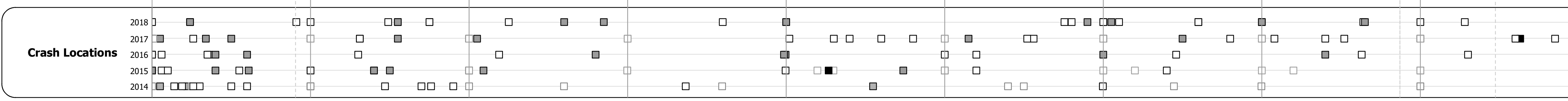
National Highway System
NHS - Interstate

Limited Access Highway
Full

Traffic Counters

Customer Service Level
Interstate Or Divided Highway

AAADT Counts
2018
2017
2016
2015
2014



STRUCTURE DESCRIPTIONS

<p>Bridge 70S: Stringer/multi-beam or girder - 1962 Structure No. 20008970S04142 Length: 1016' Width: 48.6' Facility Carried: 189 ML Structure Type: 7 SP CONT WLD PL GIR Features Intersected: WINOOSKI RIVER Surface: Bituminous Maintenance/Ownership: State</p>	<p>Bridge 75-3: Culvert - 1964 Structure No. 30008975-304051 Length: 9' Under Clearance: 9.0' Facility Carried: 189 Structure Type: CGMPP ALUM SLEEVE Features Intersected: BROOK Maintenance/Ownership: State</p>
<p>Bridge 71S: Stringer/multi-beam or girder - 1962 Structure No. 20008971S04182 Length: 142' Width: 42.0' Under Clearance: 23.08' Facility Carried: 189 ML Structure Type: 3 SPAN ROLLED BEAM Features Intersected: 189 OVER NECRR Surface: Bituminous Maintenance/Ownership: State</p>	<p>Bridge 76S: Stringer/multi-beam or girder - 1964 Structure No. 20008976S04052 Length: 157' Width: 30.0' Under Clearance: 19.25' Facility Carried: 189 ML Structure Type: 3 SP CONT ROLLED BM Features Intersected: 189 OVER TH NO 1 Surface: Bituminous Maintenance/Ownership: State</p>
<p>Bridge 72S: Stringer/multi-beam or girder - 1962 Structure No. 20008972S04182 Length: 167' Width: 30.0' Under Clearance: 15.0' Facility Carried: 189 ML Structure Type: 3 SPAN ROLLED BEAM Features Intersected: 189 OVER VT 15 Surface: Bituminous Maintenance/Ownership: State</p>	<p>Bridge 77S: Stringer/multi-beam or girder - 1964 Structure No. 20008977S04052 Length: 185' Width: 30.0' Facility Carried: 189 ML Structure Type: 3-SP CONT ROLLED BM Features Intersected: MALLET'S CREEK Surface: Bituminous Maintenance/Ownership: State</p>
<p>Bridge 73S: Stringer/multi-beam or girder - 1962 Structure No. 20008973S04182 Length: 122' Width: 36.0' Under Clearance: 15.08' Facility Carried: 189 ML Structure Type: 3 SPAN ROLLED BEAM Features Intersected: 189 OVER LAFOUNTAIN Surface: Bituminous Maintenance/Ownership: State</p>	<p>Bridge 78: Culvert - 1964 Structure No. 20008907804052 Length: 21' Under Clearance: 12.58' Facility Carried: 189 ML Structure Type: RC BOX Features Intersected: 189 OVER CAMP ROAD Maintenance/Ownership: State</p>
<p>Culvert 73-1: Culvert - 1963 Structure No. 30008973-104181 Length: 9' Under Clearance: 7.0' Facility Carried: 189 Structure Type: LOCK MANHOLE COVER Features Intersected: MANHOLE COVER WATRE MAIN Maintenance: State</p>	<p>Bridge 79: Stringer/multi-beam or girder - 1964 Structure No. 200028018A04052 Length: 236' Facility Carried: US 02 ML Structure Type: 4-SPAN ROLLED BEAM Features Intersected: 189 UNDER US 2</p>
<p>Bridge 74S: Stringer/multi-beam or girder - 1963 Structure No. 20008974S04052 Length: 152' Width: 30.0' Under Clearance: 16.58' Facility Carried: 189 ML Structure Type: 3 SPAN ROLLED BEAM Features Intersected: 189 OVER US 7 Surface: Bituminous Maintenance/Ownership: State</p>	<p>Culvert 74-1: Culvert - 1964 Structure No. 30008974-104051 Length: 9' Under Clearance: 7.5' Facility Carried: 189 Structure Type: CGMPP Features Intersected: BROOK Maintenance: State</p>
<p>Bridge 74-2: Truss - thru - 2003 Structure No. 20008974-204052 Length: 265' Facility Carried: PEDESTRIAN Structure Type: PREFAB PONY TRUSS Features Intersected: PED BRG OVER 189</p>	<p>Bridge 75: Stringer/multi-beam or girder - 1964 Structure No. 2004050D7504051 Length: 261' Facility Carried: TR 09 Structure Type: 4-SP ROLLED BEAM Features Intersected: 189 UNDER TH NO 9</p>
<p>Culvert 75-1S: Culvert - 1964 Structure No. 300089751S04051 Length: 6' Under Clearance: 6.25' Facility Carried: 189 Structure Type: CGMPP ALUM SLEEVE Features Intersected: BROOK Maintenance: State</p>	

<p>Historic Projects</p> <ul style="list-style-type: none"> Unknown Retreatment Resurface Bituminous Mix Skinny Mix Bituminous Seal 	<p>Functional Class</p> <ul style="list-style-type: none"> 1 - Interstate System 2 - Other Freeways and Expressways 3 - Principal Arterial 4 - Minor Arterial 5 - Major Collector 6 - Minor Collector 	<p>Curves</p> <ul style="list-style-type: none"> Left Right 	<p>Road Widths</p> <p>(ft)</p>	<p>Traffic Counters</p> <p>(counter ID)</p>	<p>Crash Locations</p> <ul style="list-style-type: none"> Fatal Injury Property Damage Only Unknown Crash Type 	<p>High Crash Locations (HCL's)</p> <ul style="list-style-type: none"> HCL No. 1 - 100 101 - 200 201 - 300 301 - 400 401 - 800 	<p>Mileage by Functional Class By Sheet</p> <p>89-3 1 - Interstate 9.000</p>	<p>Mileage by Town By Sheet</p> <p>ETE - I089-0000S 9.0 of 130.254</p>	<p>DISTRICT</p> <p>5</p>	<p>TOWN</p> <p>COLCHESTER, WINOOSKI, MILTON</p>	<p>Date: 08/05/19</p>	<p>ROUTE</p> <p>I-89</p> <p>ETE mileage: 90.0 to 99.0</p>
--	--	--	---------------------------------------	--	---	---	---	---	---------------------------------	--	------------------------------	--