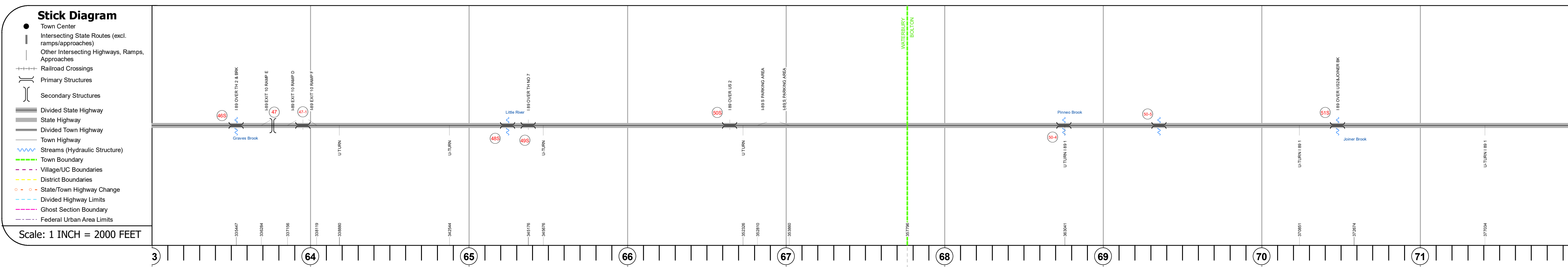
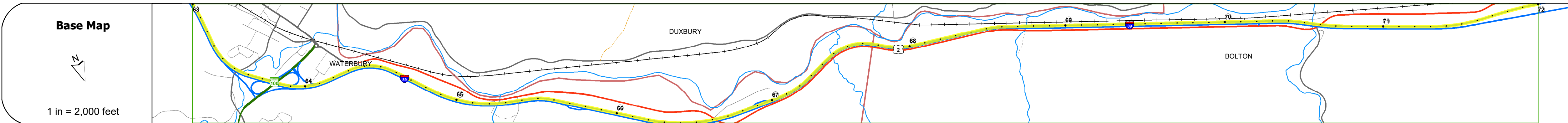
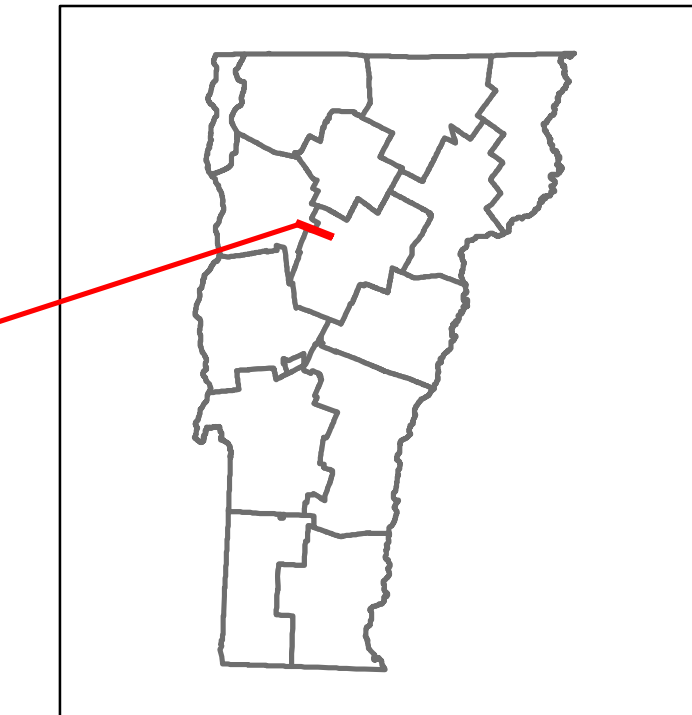
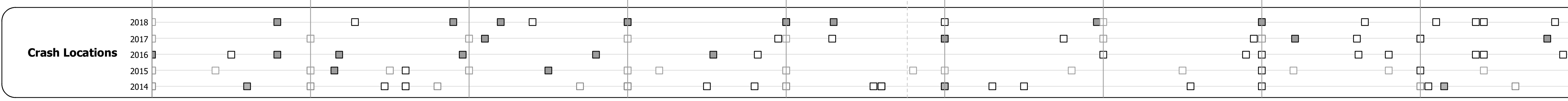
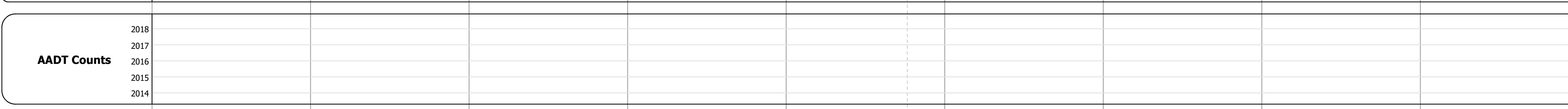
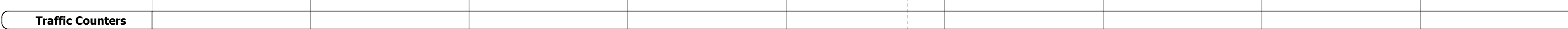






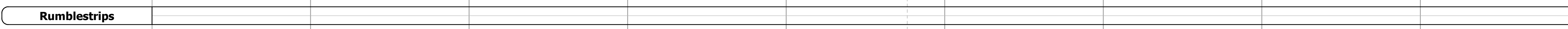

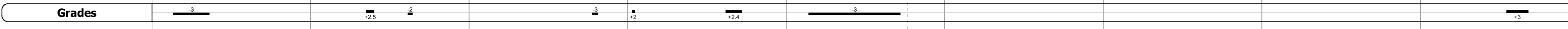
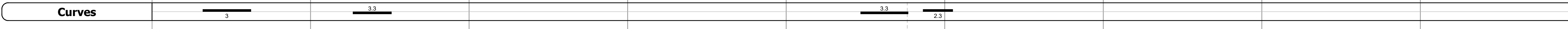


DISTRICT	TOWN	ROUTE
5	BOLTON, WATERBURY	I-89



Travellane	Roadway	Lane Count	Base	Subbase
			Two 4" Crushed Stone Base Courses	
			24" Crushed Rock	
				Two 2-1/2" Crushed Stone Base C



STRUCTURE DESCRIPTIONS

Bridge 46S:
Stringer/multi-beam or girder - 1960
Structure No. 200089046S12182
Length: 370'
Width: 31.5'
Under Clearance: 25.0'
Facility Carried: 189 ML
Structure Type: 5 SPAN ROLLED BEAM
Features Intersected: 189 OVER TH 2 + BRK
Surface: Bituminous
Maintenance/Ownership: State

Bridge 47:
Stringer/multi-beam or girder - 1960
Structure No. 20013019712182
Length: 244'
Facility Carried: VT 00100 ML
Structure Type: STEEL BEAM
Features Intersected: 189 UNDER VT 100

Culvert 47-1:
Culvert - 1960
Structure No. 30008947-112181
Length: 6'
Under Clearance: 5.0'
Facility Carried: 189
Structure Type: RC PIPE
Features Intersected: WATER MAIN SLEEVE
Maintenance: State

Bridge 48S:
Stringer/multi-beam or girder - 1961
Structure No. 200089048S12182
Length: 301'
Width: 32.0'
Facility Carried: 189 ML
Structure Type: 3 SP CONT WELD PLT G
Features Intersected: LITTLE RIVER
Surface: Bituminous
Maintenance/Ownership: State

Bridge 49S:
Stringer/multi-beam or girder - 1961
Structure No. 200089049S12182
Length: 101'
Width: 44.0'
Under Clearance: 14.92'
Facility Carried: 189 ML
Structure Type: ROLLED BEAM
Features Intersected: 189 OVER TH NO 7
Surface: Bituminous
Maintenance/Ownership: State

Bridge 50S:
Stringer/multi-beam or girder - 1961
Structure No. 200089050S12182
Length: 225'
Width: 32.0'
Under Clearance: 16.0'
Facility Carried: 189 ML
Structure Type: 3 SP CONT WELD PLT G
Features Intersected: 189 OVER US 2
Surface: Bituminous
Maintenance/Ownership: State

Culvert 50-4:
Culvert - 1961
Structure No. 30008950-404011
Length: 14'
Under Clearance: 12.0'
Facility Carried: 189
Structure Type: RC BOX
Features Intersected: JONAH BRK
Maintenance: State

Culvert 50-5:
Culvert - 1961
Structure No. 30008950-504011
Length: 10'
Under Clearance: 8.0'
Facility Carried: 189
Structure Type: RC BOX
Features Intersected: BROOK
Maintenance: State

Bridge 51S:
Stringer/multi-beam or girder - 1961
Structure No. 200089051S04012
Length: 453'
Width: 32.0'
Under Clearance: 16.33'
Facility Carried: 189 ML
Structure Type: 6 SPN CONT WGR/RB
Features Intersected: 189 OVER US2+JOINER BK
Surface: Bituminous
Maintenance/Ownership: State

Historic Projects	Functional Class	Curves	Road Widths	Crash Locations	Mileage by Functional Class By Sheet	Mileage by Town By Sheet	DISTRICT	TOWN	Date: 08/05/19	ROUTE
Unknown, Retreatment, Resurface, Bituminous Mix, Bituminous Concrete, Skiny Mix, Bituminous Seal	1- Interstate System, 2- Other Freeways and Expressways, 3- Principal Arterial, 4- Minor Arterial, 5- Major Collector, 6- Minor Collector	Left, Right, grade up, grade down	(ft), Traffic Counters (count), AADT (count)	Fatal, Injury, Property Damage Only, Unknown Crash Type	89-2 1 - Interstate 9.000	ETE - I089-00005 9.0 of 130.254	5	BOLTON, WATERBURY	8 of 15 TWN mileage: 63.0 to 72.0	I-89 ETE mileage: 63.0 to 72.0