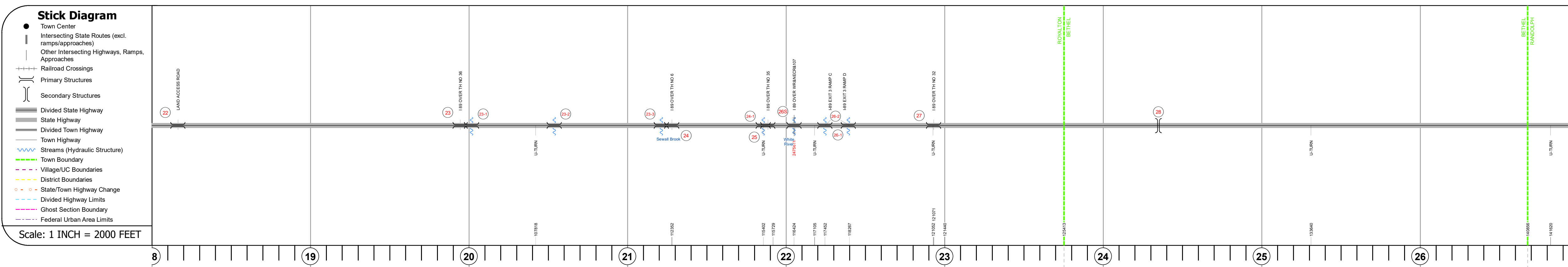
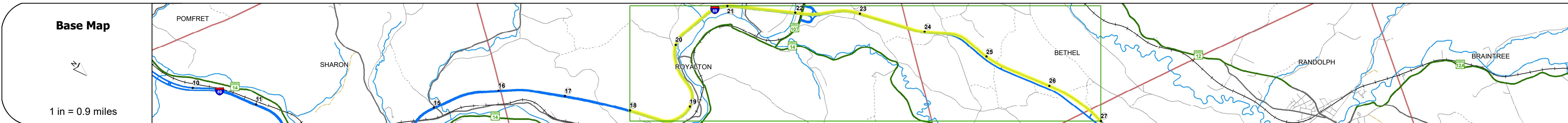
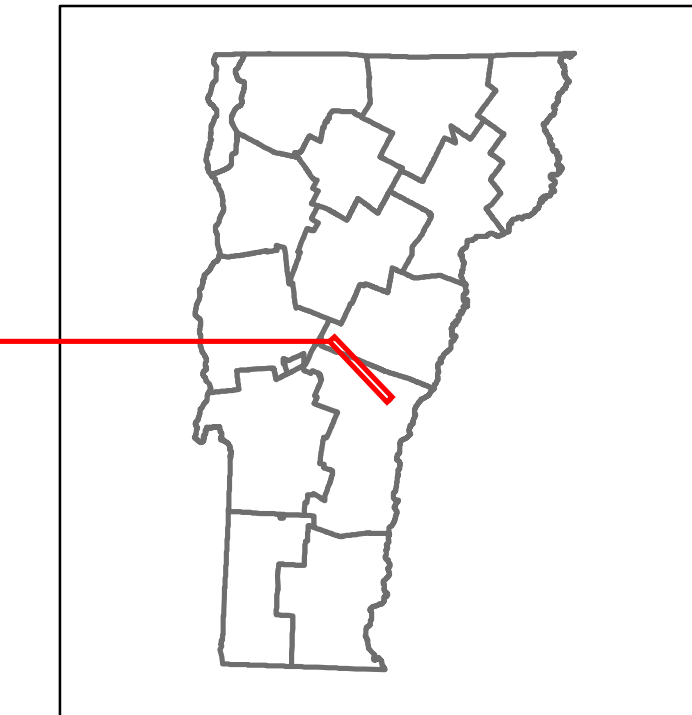


DISTRICT	TOWN	ROUTE
4	ROYALTON, BETHEL, RANDOLPH	I-89



Road Widths	Travellane Roadway Lane Count Base Subbase	24 38 2 5" Crushed Stone Base Course 24" Crushed Rock
Curves	3.3, 3.3, 3	
Grades	-5, -4.3, -5, +5, +5, +5.8, +4.8, +3.4, +3, +5, -3.6, -5	
Guardrails		
Rumblestrips		
Historic Projects		1984: IR 089-1(05) 2009: IM 089-1(54) 2015: IM SURF(54) 2003: IM 089-1(8) 1978: I 89-1(40) 1975: HMA 3610 2011: IMG SIGN(18) 1975: HMA 3610 1973: I 89-1(47) 1973: I 89-1(43) STAGE 3 1973: I 89-1(44) STAGE 3 1969: I 89-1(8) C1 1969: I 89-1(26) 1969: I 89-1(8) C2 1970: I 89-1(33) 1970: I 89-1(9)
Maintenance Garage		District 4 - HWY Maintenance Royalton Garage District 4 - HWY Maintenance Randolph Garage
Speed Zone		
Functional Class		1
National Highway System		NHS - Interstate
Limited Access Highway		Full
Traffic Counters		
Customer Service Level		Interstate Or Divided Highway
AADT Counts	2018 2017 2016 2015 2014	
Crash Locations	2018 2017 2016 2015 2014	

STRUCTURE DESCRIPTIONS

<p>Culvert 22-1: Culvert - 1969 Structure No. 300089002214161 Length: 14' Under Clearance: 12.0' Facility Carried: I 89 Structure Type: RC BOX Features Intersected: LAND ACCESS ROAD Maintenance: State</p>	<p>Bridge 26-2: Culvert - 1969 Structure No. 30008926-214161 Length: 6' Under Clearance: 6.0' Facility Carried: I 89 Structure Type: CGMPP Features Intersected: BROOK Maintenance: State</p>
<p>Bridge 23: Frame - 1968 Structure No. 200089002314162 Length: 21' Under Clearance: 14.08' Facility Carried: I 89 ML Structure Type: RC BOX Features Intersected: I 89 OVER TH NO 36 Maintenance/Ownership: State</p>	<p>Bridge 27: Frame - 1968 Structure No. 200089002714162 Length: 21' Under Clearance: 14.08' Facility Carried: I 89 ML Structure Type: RC BOX Features Intersected: I 89 OVER TH NO 32 Maintenance/Ownership: State</p>
<p>Culvert 23-1: Culvert - 1969 Structure No. 30008923-114161 Length: 6' Under Clearance: 6.0' Facility Carried: I 89 Structure Type: CGMPP Features Intersected: BROOK Maintenance: State</p>	<p>Bridge 28: Stringer/multi-beam or girder - 1968 Structure No. 20140402814041 Length: 251' Facility Carried: TR 06 Structure Type: 4 SP ROLLED BEAM Features Intersected: I 89 UNDER TH NO 6</p>
<p>Culvert 23-2: Culvert - 1969 Structure No. 30008923-214161 Length: 8' Under Clearance: 10.0' Facility Carried: I 89 Structure Type: RC BOX Features Intersected: BROOK Maintenance: State</p>	
<p>Culvert 23-3: Culvert - 1969 Structure No. 30008923-314161 Length: 12' Under Clearance: 10.0' Facility Carried: I 89 Structure Type: RC BOX Features Intersected: BROOK Maintenance: State</p>	
<p>Bridge 24: Frame - 1968 Structure No. 200089002414162 Length: 21' Under Clearance: 14.08' Facility Carried: I 89 ML Structure Type: RC BOX Features Intersected: I 89 OVER TH NO 6 Maintenance/Ownership: State</p>	
<p>Culvert 24-1: Culvert - 1969 Structure No. 30008924-114161 Length: 10' Under Clearance: 6.42' Facility Carried: I 89 Structure Type: RC BOX Features Intersected: CATTLE PASS Maintenance: State</p>	
<p>Bridge 25: Frame - 1968 Structure No. 200089002514162 Length: 21' Under Clearance: 14.08' Facility Carried: I 89 ML Structure Type: RC BOX Features Intersected: I 89 OVER TH NO 35 Maintenance/Ownership: State</p>	
<p>Bridge 26S: Stringer/multi-beam or girder - 1968 Structure No. 200089026S14162 Length: 917' Width: 30.0' Under Clearance: 16.5' Facility Carried: I 89 ML Structure Type: 6 SP CONT GIRDER Features Intersected: I 89 OVER WR+NECR+107 Surface: Bituminous Maintenance/Ownership: State</p>	
<p>Culvert 26-1: Culvert - 1969 Structure No. 30008926-114161 Length: 6' Under Clearance: 6.0' Facility Carried: I 89 Structure Type: CGMPP Features Intersected: BROOK Maintenance: State</p>	

<p>Historic Projects</p> <ul style="list-style-type: none"> Unknown Bituminous Concrete Retreatment Resurface Bituminous Mix Skinny Mix Bituminous Seal Surface Treated Gravel Cold Plane and Reclaimed Base and Bituminous Concrete Concrete Gravel Plant Mix Reclaimed Base and Bituminous Concrete 	<p>Functional Class</p> <ul style="list-style-type: none"> 1 - Interstate System 2 - Other Freeways and Expressways 3 - Principal Arterial 4 - Minor Arterial 5 - Major Collector 6 - Minor Collector 	<p>Curves</p> <ul style="list-style-type: none"> Left Right <p>Grades</p> <ul style="list-style-type: none"> grade up grade down 	<p>Road Widths</p> <p>(ft)</p>	<p>Traffic Counters</p> <p>(counter ID)</p>	<p>Crash Locations</p> <ul style="list-style-type: none"> Fatal Injury Property Damage Only Unknown Crash Type <p>High Crash Locations (HCL's)</p> <p>HCL No.</p> <ul style="list-style-type: none"> 1 - 100 101 - 200 201 - 300 301 - 400 401 - 800 	<p>Mileage by Functional Class By Sheet</p> <p>89-1 1 - Interstate 9.000</p>	<p>Mileage by Town By Sheet</p> <p>ETE - I089-00005 9.0 of 130.254</p>	<p>DISTRICT</p> <p>4</p>	<p>TOWN</p> <p>ROYALTON, BETHEL, RANDOLPH</p>	<p>Date: 08/05/19</p>	<p>ROUTE</p> <p>I-89</p> <p>ETE mileage: 18.0 to 27.0</p>
--	--	--	---------------------------------------	--	---	---	---	---------------------------------	--	------------------------------	--