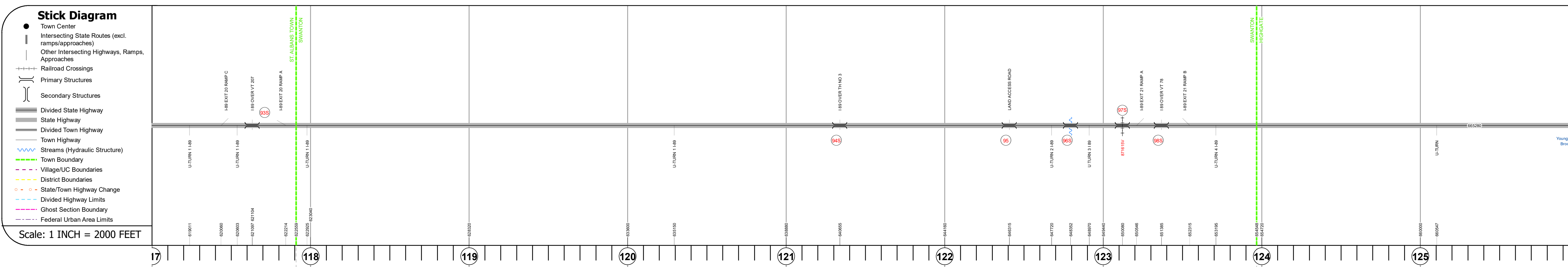
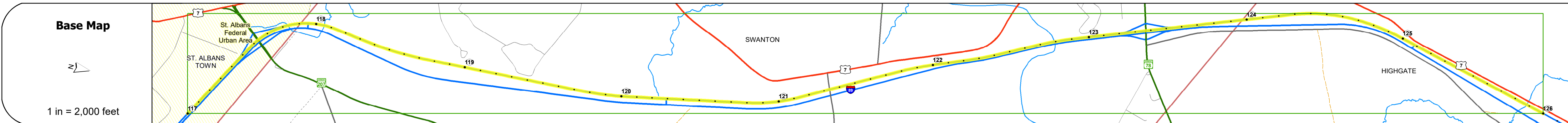
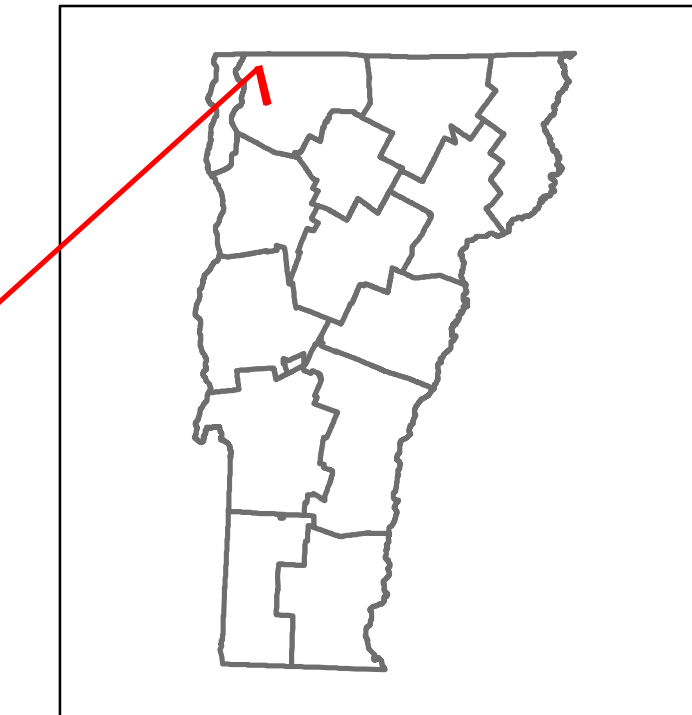


DISTRICT	TOWN	ROUTE
8	HIGHGATE, ST. ALBANS TOWN, SWANTON	I-89




Road Widths	Travellane	Roadway	Lane Count	Base	Subbase
					Two 2 1/2" Crushed Stone Base Courses

Curves	
--------	--

Grades	-3.1	-2.5	+2.5
--------	------	------	------

Guardrails	
------------	--

Rumblestrips	
--------------	--



Maintenance Garage	District 8 - HWY Maintenance Highgate Garage
--------------------	--

Speed Zone	
------------	--

Functional Class	1
------------------	---

National Highway System	NHS - Interstate
-------------------------	------------------

Limited Access Highway	Full
------------------------	------

Traffic Counters	
------------------	--

Customer Service Level	Interstate Or Divided Highway
------------------------	-------------------------------

AADT Counts	
2018	
2017	
2016	
2015	
2014	

Crash Locations	
2018	
2017	
2016	
2015	
2014	

STRUCTURE DESCRIPTIONS

Bridge 93S:
Stringer/multi-beam or girder - 1967
Structure No. 200089093S06132
Length: 155'
Width: 37.3'
Under Clearance: 17.25'
Facility Carried: 189 ML
Structure Type: 3 SPAN ROLLED BEAM
Features Intersected: 189 OVER VT 207
Surface: Bituminous
Maintenance/Ownership: State

Bridge 94S:
Stringer/multi-beam or girder - 1967
Structure No. 200089094S06152
Length: 116'
Width: 37.9'
Under Clearance: 15.5'
Facility Carried: 189 ML
Structure Type: WELDED PLATE GIRDER
Features Intersected: 189 OVER TH NO 3
Surface: Bituminous
Maintenance/Ownership: State

Culvert 95:
Culvert - 1965
Structure No. 300089095S06151
Length: 15'
Under Clearance: 12.5'
Facility Carried: 189
Structure Type: RC BOX
Features Intersected: LAND ACCESS ROAD
Maintenance: State

Bridge 96S:
Stringer/multi-beam or girder - 1964
Structure No. 200089096S06152
Length: 363'
Width: 30.2'
Facility Carried: 189 ML
Structure Type: 3 SPAN PLATE GIRDER
Features Intersected: MISSISSQUOI RIVER
Surface: Bituminous
Maintenance/Ownership: State

Bridge 97S:
Stringer/multi-beam or girder - 1964
Structure No. 200089097S06152
Length: 152'
Width: 41.9'
Under Clearance: 21.67'
Facility Carried: 189 ML
Structure Type: 3 SPAN ROLLED BEAM
Features Intersected: 189 OVER BIKE PATH
Surface: Bituminous
Maintenance/Ownership: State

Bridge 98S:
Stringer/multi-beam or girder - 1964
Structure No. 200089098S06152
Length: 162'
Width: 30.0'
Under Clearance: 16.17'
Facility Carried: 189 ML
Structure Type: 3 SPAN ROLLED BEAM
Features Intersected: 189 OVER VT 78
Surface: Bituminous
Maintenance/Ownership: State

Historic Projects <ul style="list-style-type: none"> Unknown Retreatment Resurface Bituminous Mix Skinny Mix Bituminous Seal 	Functional Class <ul style="list-style-type: none"> 1 - Interstate 2 - Other 3 - Principal Arterial 4 - Minor Arterial 5 - Major Collector 6 - Minor Collector 	Curves <ul style="list-style-type: none"> Left Right 	Road Widths <ul style="list-style-type: none"> (ft) 	Crash Locations <ul style="list-style-type: none"> Fatal Injury Property Damage Only Unknown Crash Type 	Mileage by Functional Class By Sheet 89-3 1 - Interstate 9.000	Mileage by Town By Sheet ETE - I089-00005 9.0 of 130.254	DISTRICT 8	TOWN HIGHGATE, ST. ALBANS TOWN, SWANTON	Date: 08/05/19	ROUTE I-89 ETE mileage: 117.0 to 126.0
--	--	--	--	---	--	--	----------------------	---	-----------------------	---