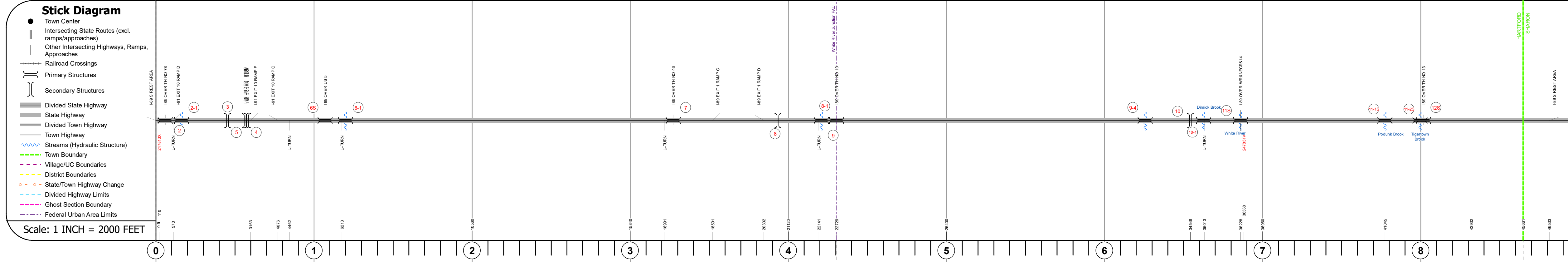
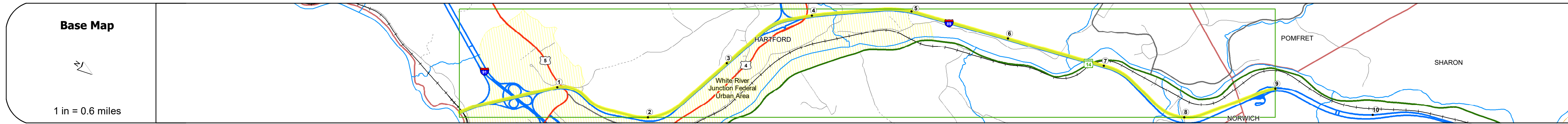
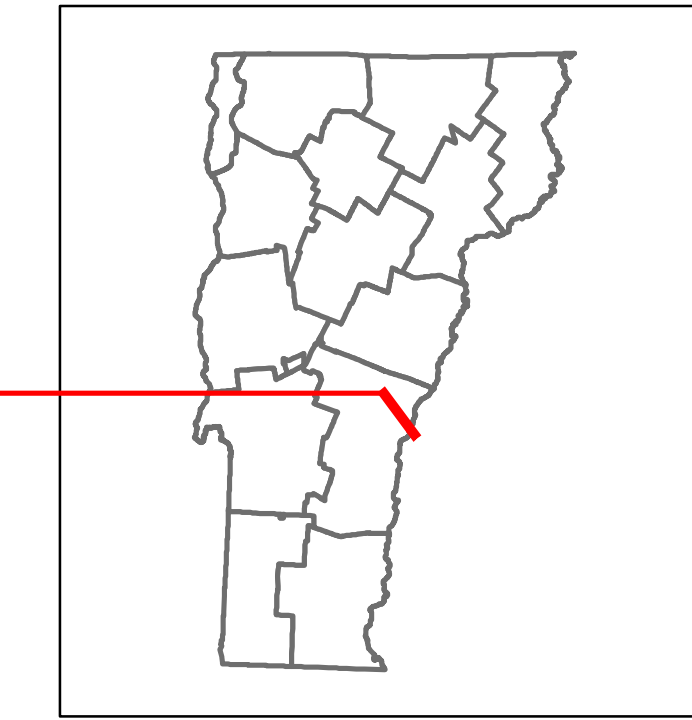


DISTRICT	TOWN	ROUTE
4	SHARON, HARTFORD	I-89



Travellane	Roadway	Lane Count	Base	Subbase
			2-1/2" Cr. Gravel Plant Mix Base Course	24" Crushed Rock
				0" Crushed Stone Base Course

Curves

Grades
+5, +3.2, -3.5, +5, -5, -3, 4, -3, +4.5

Guardrails

Rumblestrips

Historic Projects
1967 IR DECK(27)
2011 IR 089-107
1984 IR 089-150
2003 IR 089-118
2001 IR 089-113
1986 IR 089-121
1980 IR 89-111
1968 IR 89-113
1967 IR 89-114
1967 IR 89-122
1967 IR 89-124 Stage 2
1980 IR 89-115
1965 IR 89-115
1968 IR 89-116
1967 IR 89-123 Stage 2
1968 IR 89-121 C2

Maintenance Garage
District 4 - HWY Maintenance White River Garage

Speed Zone
55

Functional Class
1

National Highway System
NHS - Interstate

Limited Access Highway
Full

Traffic Counters

Customer Service Level
Interstate Or Divided Highway

AAADT Counts
2018
2017
2016
2015
2014

Crash Locations
2018
2017
2016
2015
2014

### STRUCTURE DESCRIPTIONS

<p><b>Bridge 2:</b> Frame - 1965 Structure No. 200089000214082 Length: 21' Under Clearance: 13.92' Facility Carried: I 89 ML Structure Type: RC BOX Features Intersected: I 89 OVER TH NO 78 Maintenance/Ownership: State</p>	<p><b>Bridge 9-4:</b> Culvert - 1967 Structure No. 30008909-414081 Length: 6' Under Clearance: 7.0' Facility Carried: I 89 Structure Type: CGMPP Features Intersected: BROOK Maintenance: State</p>
<p><b>Culvert 2-1:</b> Culvert - 1966 Structure No. 30008902-114081 Length: 6' Under Clearance: 6.17' Facility Carried: I 89 Structure Type: CGMPP Features Intersected: BROOK Maintenance: State</p>	<p><b>Bridge 10:</b> Stringer/multi-beam or girder - 1967 Structure No. 2014080D1014081 Length: 204' Under Clearance: 6.17' Facility Carried: TR 36 Structure Type: 2 SP CONT WELDED GIR Features Intersected: I 89 UNDER TH NO 36 Maintenance: State</p>
<p><b>Bridge 3:</b> Stringer/multi-beam or girder - 1965 Structure No. 200091041C14082 Length: 196' Facility Carried: I 89 RAMP Structure Type: 2 SP WELDED PL GIR Features Intersected: I 89 UNDER I 91 RAMP C</p>	<p><b>Bridge 10-1:</b> Culvert - 1967 Structure No. 30008910-114081 Length: 10' Under Clearance: 11.0' Facility Carried: I 89 Structure Type: CGMPP Features Intersected: BROOK Maintenance: State</p>
<p><b>Bridge 4:</b> Stringer/multi-beam or girder - 1965 Structure No. 200091042N14082 Length: 346' Facility Carried: I 91 ML Structure Type: 4 SP CONT ROLLED BM Features Intersected: I 89 UNDER I 91NB</p>	<p><b>Bridge 11S:</b> Stringer/multi-beam or girder - 1967 Structure No. 200089011S14082 Length: 1059' Width: 32.0' Under Clearance: 18.08' Facility Carried: I 89 ML Structure Type: 6 SP CONT GIRDERS Features Intersected: I 89 OVER WR+NECR+14 Surface: Bituminous Maintenance/Ownership: State</p>
<p><b>Bridge 5:</b> Stringer/multi-beam or girder - 1965 Structure No. 200091042S14082 Length: 326' Facility Carried: I 91 ML Structure Type: 4 SP CONT ROLLED BM Features Intersected: I 89 UNDER I 91SB</p>	<p><b>Bridge 11-1S:</b> Culvert - 1968 Structure No. 300089111S14081 Length: 10' Under Clearance: 8.0' Facility Carried: I 89 Structure Type: RC BOX Features Intersected: PODUNK BROOK Maintenance: State</p>
<p><b>Bridge 6S:</b> Stringer/multi-beam or girder - 1966 Structure No. 200089006S14082 Length: 167' Width: 38.0' Under Clearance: 15.92' Facility Carried: I 89 ML Structure Type: 3 SP ROLLED BEAM Features Intersected: I 89 OVER US 5 Surface: Bituminous Maintenance/Ownership: State</p>	<p><b>Bridge 11-2S:</b> Culvert - 1968 Structure No. 300089112S14081 Length: 9' Under Clearance: 9.0' Facility Carried: I 89 Structure Type: CGMPP Features Intersected: TIGERTOWN BROOK Maintenance: State</p>
<p><b>Culvert 6-1:</b> Culvert - 1967 Structure No. 30008906-114081 Length: 6' Under Clearance: 4.5' Facility Carried: I 89 Structure Type: CGMPPA Features Intersected: BROOK Maintenance: State</p>	<p><b>Bridge 12S:</b> Frame - 1968 Structure No. 200089012S14082 Length: 21' Under Clearance: 14.08' Facility Carried: I 89 ML Structure Type: RC BOX Features Intersected: I 89 OVER TH NO 13 Maintenance/Ownership: State</p>
<p><b>Bridge 7:</b> Frame - 1967 Structure No. 200089000714082 Length: 27' Under Clearance: 13.83' Facility Carried: I 89 ML Structure Type: RC BOX Features Intersected: I 89 OVER TH NO 46 Maintenance/Ownership: State</p>	
<p><b>Bridge 8:</b> Stringer/multi-beam or girder - 1967 Structure No. 200020065A14082 Length: 311' Facility Carried: US 04 ML Structure Type: 4 SP ROLLED BEAM Features Intersected: I 89 UNDER US 4</p>	
<p><b>Culvert 8-1:</b> Culvert - 1967 Structure No. 30008908-114081 Length: 7' Under Clearance: 7.5' Facility Carried: I 89 Structure Type: CGMPP Features Intersected: BROOK Maintenance: State</p>	
<p><b>Bridge 9:</b> Frame - 1967 Structure No. 200089000914082 Length: 21' Under Clearance: 14.0' Facility Carried: I 89 ML Structure Type: RC BOX Features Intersected: I 89 OVER TH NO 10 Maintenance/Ownership: State</p>	

Historic Projects	Functional Class	Curves	Road Widths	Crash Locations	Mileage by Functional Class By Sheet	Mileage by Town By Sheet	DISTRICT	TOWN	Date: 08/05/19	ROUTE
<ul style="list-style-type: none"> <li>Unknown</li> <li>Bituminous Concrete</li> <li>Retreatment</li> <li>Resurface</li> <li>Bituminous Mix</li> <li>Skinny Mix</li> <li>Bituminous Seal</li> </ul>	<ul style="list-style-type: none"> <li>1 - Interstate System</li> <li>2 - Other</li> <li>3 - Principal Arterial</li> <li>4 - Minor Arterial</li> <li>5 - Major Collector</li> <li>6 - Minor Collector</li> </ul>	<ul style="list-style-type: none"> <li>Left</li> <li>Right</li> <li>grade up</li> <li>grade down</li> </ul>	<ul style="list-style-type: none"> <li>2-1/2" Cr. Gravel Plant Mix Base Course</li> <li>24" Crushed Rock</li> <li>0" Crushed Stone Base Course</li> </ul>	<ul style="list-style-type: none"> <li>Fatal</li> <li>Injury</li> <li>Property Damage Only</li> <li>Unknown Crash Type</li> </ul>	89-1 1 - Interstate 9.000 Page Total Mileage: 9.000 mi	ETE - I089-00005 9.0 of 130.254 Page Total Mileage: 9.0 mi	4	SHARON, HARTFORD	1 of 15 TWN mileage: 0.0 to 9.0	I-89 ETE mileage: 0.0 to 9.0