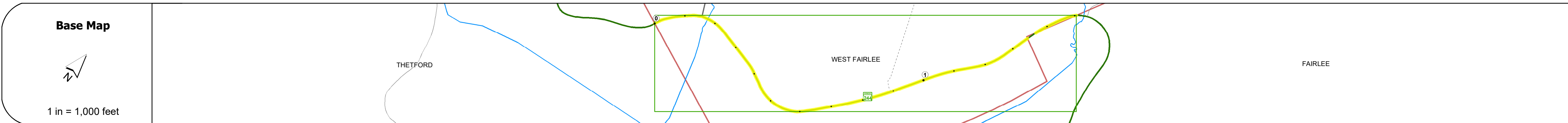
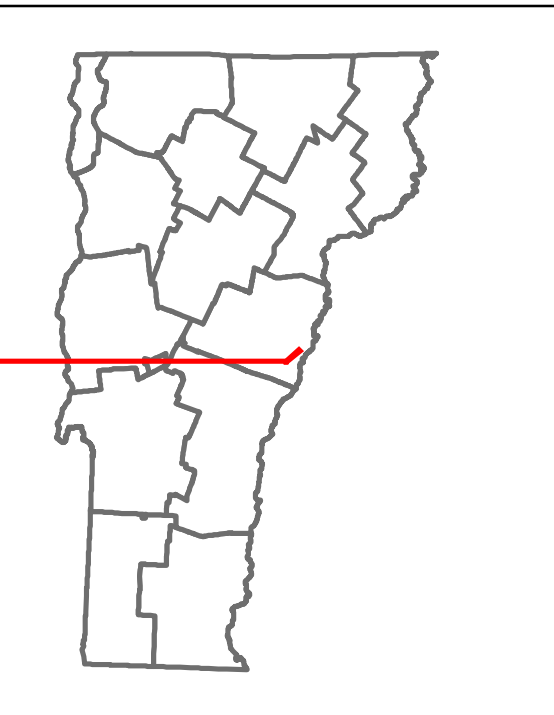

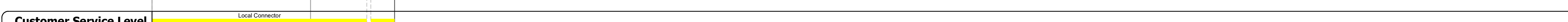












DISTRICT	TOWN	ROUTE
4	WEST FAIRLEE	VT-244



STRUCTURE DESCRIPTIONS

Bridge 2:
Culvert - 1942
Structure No: 200178000209162
Length: 30'
Height: 100.0'
Width: 25.0'
Weight Limit: 0
Facility Carried: VT 00244 ML
Structure Type: CONCRETE RIGID FRAME
Features Intersected: MIDDLE BROOK
Surface: Bituminous
Inspection Date: 7/2021
Maintenance/Ownership: State



Year	Left	Right
2022	959	1058
2021	832	1352
2020	734	1193
2019	866	1408
2018	870	1400

Year	Crash Locations
(Incomplete) 2023	
2022	
2021	
2020	
2019	

Historic Projects Unknown, Bituminous Concrete, Retreatment, Bituminous Macadam, Resurface, Cold Plane and Bituminous Concrete, Bituminous Mix, Concrete, Skiny Mix, Bituminous Seal, Gravel, Surface Treated Gravel, Plant Mix, Reclaimed Base and Bituminous Concrete	Functional Class 1 - Interstate System, 2 - Other Freeways and Expressways, 3 - Principal Arterial, 4 - Minor Arterial, 5 - Major Collector, 6 - Minor Collector	Curves Left (degrees), Right (degrees), Grades (percent) grade up, (percent) grade down	Traffic Counters Continuous (CTC), Weigh-In-Motion (WIM), Short-Term, Scheduled, Short-Term, Unscheduled	Crash Locations Fatal, Injury, Property Damage Only, Unknown Crash Type, High Crash Locations (HCL's)	Mileage by Functional Class By Sheet 0178 5 - Major Collector 1.505	Mileage by Town By Sheet WEST FAIRLEE - V244-0916 1.505 of 1.505	DISTRICT 4	TOWN WEST FAIRLEE	Date: 09/23/23	ROUTE VT-244
Page Total Mileage: 1.505 mi								1 of 1 TWN mileage: 0.0 to 1.505	ETE mileage: 1.489 to 2.844, 2.869 to 3.019	