Route Log and Progress Chart

DRAFT

Please Note: Errors and Omissions May Exist.
Contact the VTrans Mapping Section with questions or concerns.

DISTRICT	TOWN	ROUTE
5	RICHMOND	Maj-0209

Maj-0209

Base Map

1 in = 0.7 miles

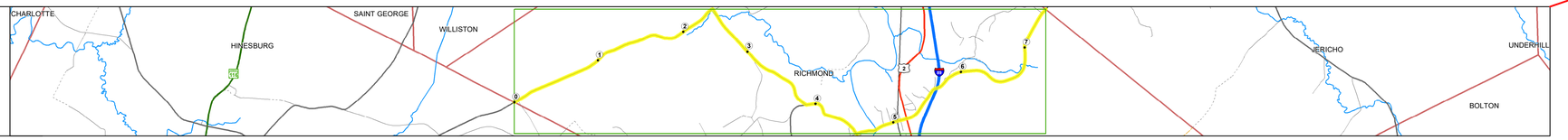

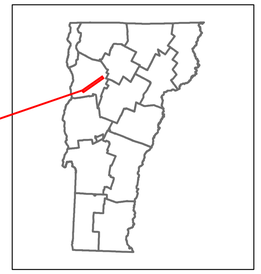

Stick Diagram

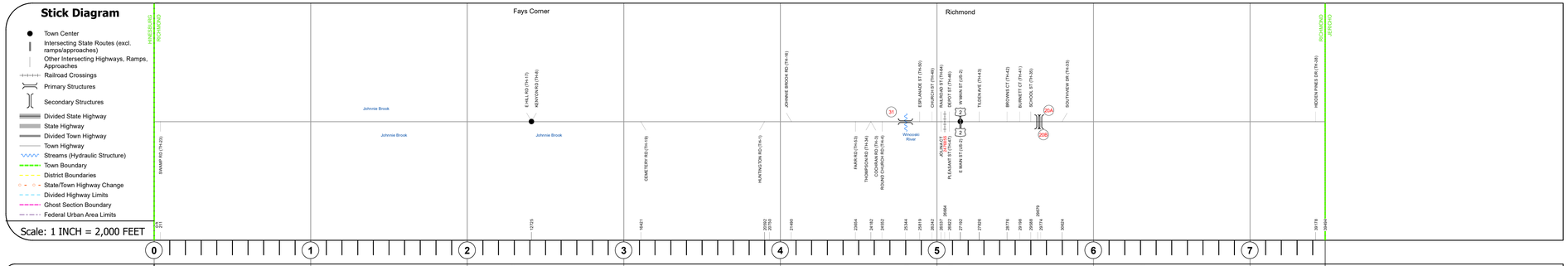

Road Widths

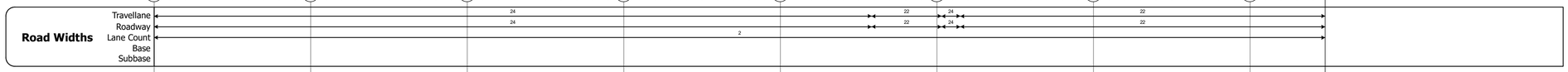

Curves

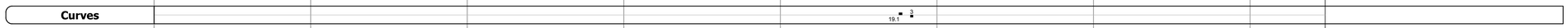

Grades

Guardrails

Rumblestrips

Historic Projects

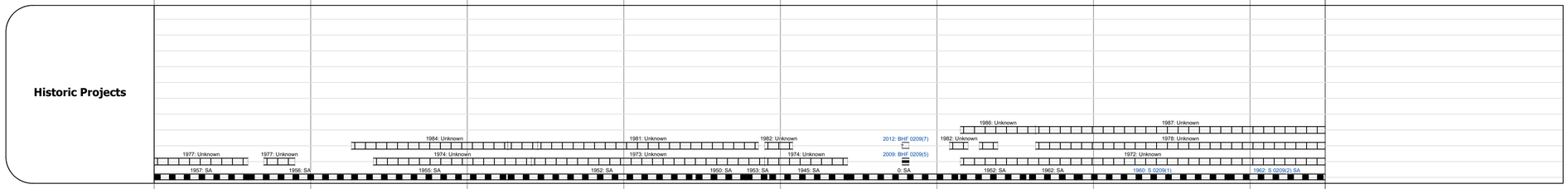

Maintenance Garage

Speed Zone

Functional Class

5

National Highway System

Limited Access Highway

Customer Service Level

Traffic Counters

D716
304111710:SN

AADT

2022	1867	3916	6516	3429
2021	1852	3885	6464	3402
2020	1557	3429	5705	3003
2019	1838	4048	6736	3546
2018	1900	4000	5400	1300

Crash Locations

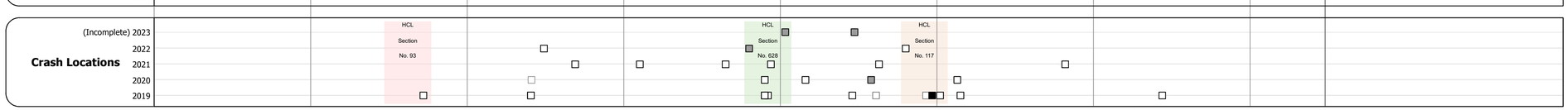

STRUCTURE DESCRIPTIONS

Bridge 31:
Truss - thru - 1928
Structure No. 200209003104112
Length: 238'
Height: 15.0'
Width: 20.0'
Weight Limit: 0
Facility Carried: TR 01 FAS 209
Structure Type: STEEL THRU TRUSS
Features Intersected: WINOOSKI RIVER
Inspection Date: 8/2022
Maintenance/Ownership: Town

Unknown 20A:
Unknown
Structure No. 200089055S04112
Structure Type: Unknown

Unknown 20B:
Unknown
Structure No. 200089055N04112
Structure Type: Unknown

Historic Projects: Unknown; Retreatment; Resurface; Bituminous Mix; Skinny Mix; Bituminous Seal; Bituminous Concrete; Bituminous Macadam; Cold Plane and Bituminous Concrete; Concrete; Gravel; Surface Treated Gravel; Plant Mix; Reclaimed Base and Bituminous Concrete

Indicated plans available - http://vtransmap01.aot.state.vt.us/rp/dpr/Diwebstore/

Functional Class: 1 - Interstate System; 2 - Other Freeways and Expressways; 3 - Principal Arterial; 4 - Minor Arterial; 5 - Major Collector; 6 - Minor Collector

Speed Zones: SPEED 25, SPEED 30, SPEED 35, SPEED 40, SPEED 45, SPEED 50, SPEED 55, SPEED 60, SPEED 65

Curves: (degrees) Left, Right

Grades: (percent) grade up, grade down

Road Widths: (ft)

Traffic Counters: Continuous (CTC); Weigh-In-Motion (WIM); Short-Term, Scheduled; Short-Term, Unscheduled (counter ID)

AADT (AADT)

Crash Locations: Fatal; Injury; Property Damage Only; Unknown Crash Type

High Crash Locations (HCL's): Sections (& Intersections)
HCL No.
1 - 100 (1 - 10); 101 - 200 (11 - 20); 201 - 300 (21 - 30); 301 - 400 (31 - 40); 401 - 800 (41 - 113)

Mileage by Functional Class By Sheet

0209	5 - Major Collector	7.480

Page Total Mileage: 7.480 mi

Mileage by Town By Sheet

RICHMOND - S02090411	7.48 of 7.48

Page Total Mileage: 7.48 mi

DISTRICT	TOWN	Date: 09/26/23	ROUTE
5	RICHMOND	1 of 1 TWN mileage: 0.0 to 7.48	Maj-0209 ETE mileage: 4.33 to 11.81

For More Information Contact - Vermont Agency of Transportation, Policy, Planning and Intermodal Development Division - Mapping Section, 219 North Main Street, Barre, VT 05641 Telephone: 802-828-2600.