

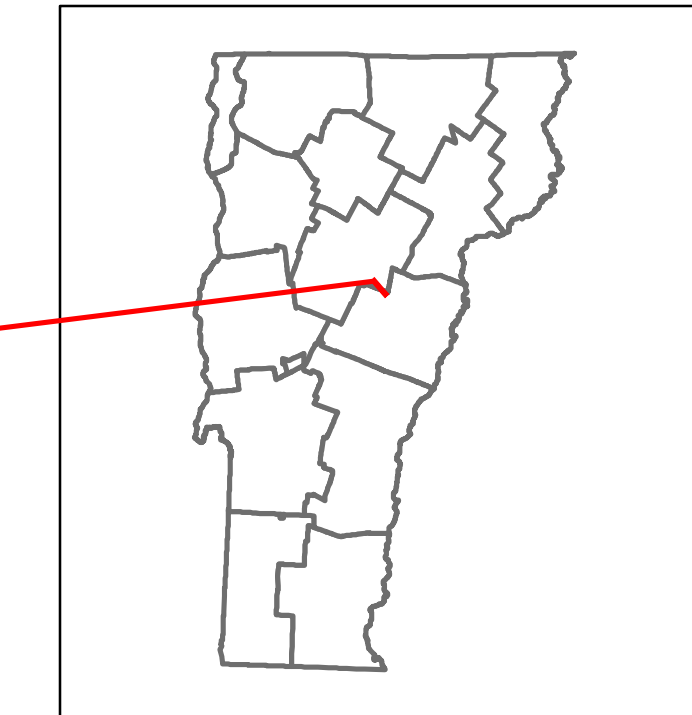


# Route Log and Progress Chart

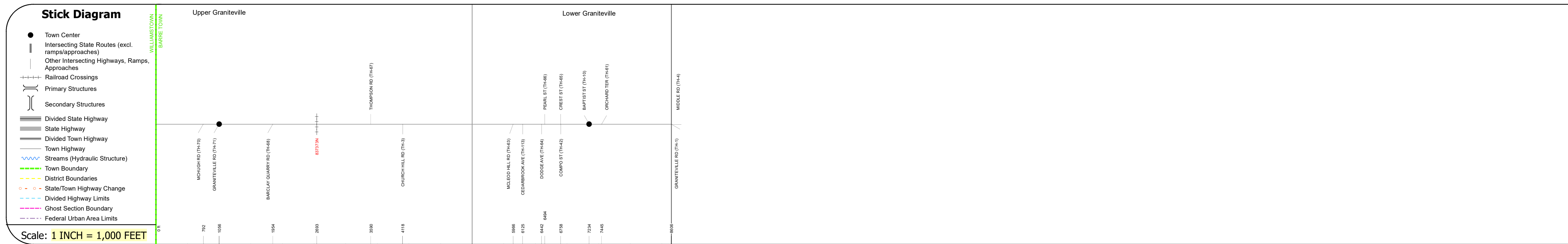
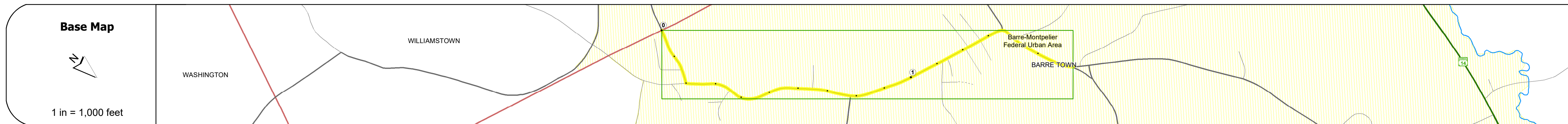
**DRAFT**

Please Note: Errors and Omissions May Exist.  
Contact the VTrans Mapping Section with questions or concerns.

DISTRICT	TOWN	ROUTE
6	BARRE TOWN	Maj-0205



**Maj-0205**



## STRUCTURE DESCRIPTIONS

<b>Road Widths</b>	Travellane: 22, 26, 21, 23 Roadway: 26, 2, 28, 26 Lane Count: 2 Base: 2 Subbase: 2																				
<b>Curves</b>																					
<b>Grades</b>																					
<b>Guardrails</b>																					
<b>Rumblestrips</b>																					
<b>Historic Projects</b>	<ul style="list-style-type: none"> <li>1984: Unknown</li> <li>1981: Unknown</li> <li>1971: Unknown</li> <li>1949: SA</li> <li>1948: SA</li> <li>0: SA</li> <li>1934: NRS 158-B</li> </ul>																				
<b>Maintenance Garage</b>																					
<b>Speed Zone</b>																					
<b>Functional Class</b>	5																				
<b>National Highway System</b>																					
<b>Limited Access Highway</b>																					
<b>Customer Service Level</b>																					
<b>Traffic Counters</b>																					
<b>AADT</b>	<table border="1"> <tr> <td>2022</td> <td>1344</td> <td>1365</td> <td>1365</td> </tr> <tr> <td>2021</td> <td>1577</td> <td>1353</td> <td>3450</td> </tr> <tr> <td>2020</td> <td>1407</td> <td>1207</td> <td>3079</td> </tr> <tr> <td>2019</td> <td>1710</td> <td>1467</td> <td>3741</td> </tr> <tr> <td>2018</td> <td>1700</td> <td>1400</td> <td>3700</td> </tr> </table>	2022	1344	1365	1365	2021	1577	1353	3450	2020	1407	1207	3079	2019	1710	1467	3741	2018	1700	1400	3700
2022	1344	1365	1365																		
2021	1577	1353	3450																		
2020	1407	1207	3079																		
2019	1710	1467	3741																		
2018	1700	1400	3700																		
<b>Crash Locations</b>	<table border="1"> <tr> <td>(Incomplete) 2023</td> <td></td> <td></td> <td></td> </tr> <tr> <td>2022</td> <td></td> <td></td> <td></td> </tr> <tr> <td>2021</td> <td></td> <td></td> <td></td> </tr> <tr> <td>2020</td> <td></td> <td></td> <td></td> </tr> <tr> <td>2019</td> <td></td> <td></td> <td></td> </tr> </table>	(Incomplete) 2023				2022				2021				2020				2019			
(Incomplete) 2023																					
2022																					
2021																					
2020																					
2019																					

<b>Historic Projects</b> Unknown, Retreatment, Resurface, Bituminous Mix, Skiny Mix, Bituminous Seal Surface Treated Gravel, Plant Mix, Reclaimed Base and Bituminous Concrete, Concrete, Gravel	<b>Functional Class</b> 1 - Interstate System, 2 - Other Freeways and Expressways, 3 - Principal Arterial, 4 - Minor Arterial, 5 - Major Collector, 6 - Minor Collector	<b>Curves</b> Left, Right, Grades (degrees), Left grade up, Right grade down	<b>Traffic Counters</b> Continuous (CTC), Weigh-In-Motion (WIM), Short-Term, Scheduled, Short-Term, Unscheduled AADT (AADT)	<b>Crash Locations</b> Fatal, Injury, Property Damage Only, Unknown Crash Type <b>High Crash Locations (HCL's)</b> HCL No. 201 - 300 (21 - 30), 301 - 400 (31 - 40), 401 - 800 (41 - 113)	<b>Mileage by Functional Class By Sheet</b> 0205 5 - Major Collector 1.630	<b>Mileage by Town By Sheet</b> BARRE TOWN - S02051202 1.63 of 1.63	<b>DISTRICT</b> 6	<b>TOWN</b> BARRE TOWN	<b>Date:</b> 09/25/23	<b>ROUTE</b> Maj-0205 ETE mileage: 3.96 to 5.59
					<b>Page Total Mileage:</b> 1.630 mi	<b>Page Total Mileage:</b> 1.63 mi	<b>1 of 1</b> TWN mileage: 0.0 to 1.63			

For More Information Contact - Vermont Agency of Transportation, Policy, Planning and Intermodal Development Division - Mapping Section, 219 North Main Street, Barre, VT 05641 Telephone: 802-828-2600.