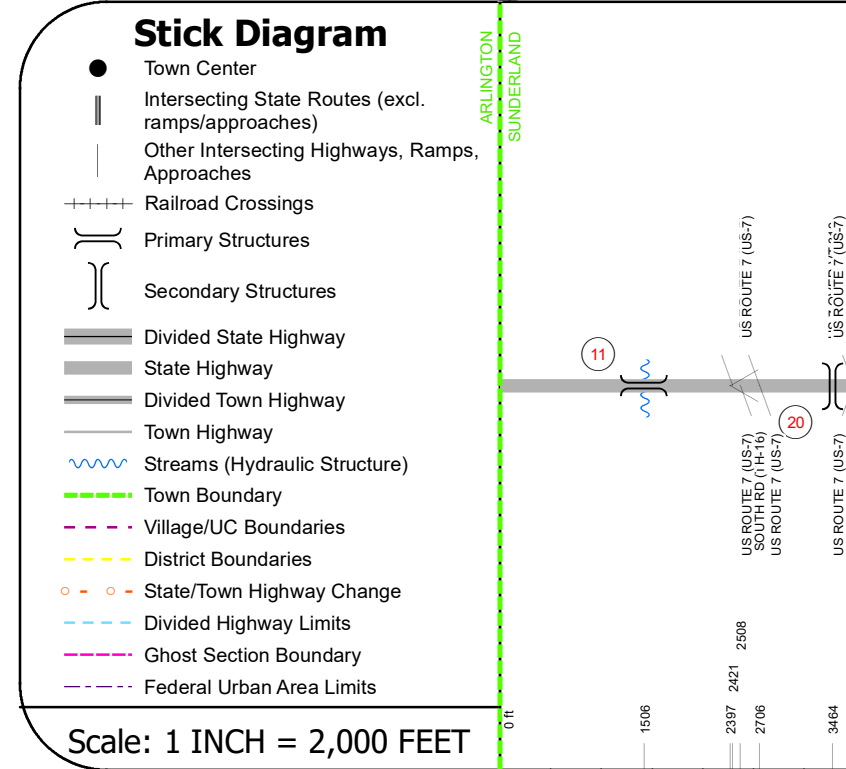
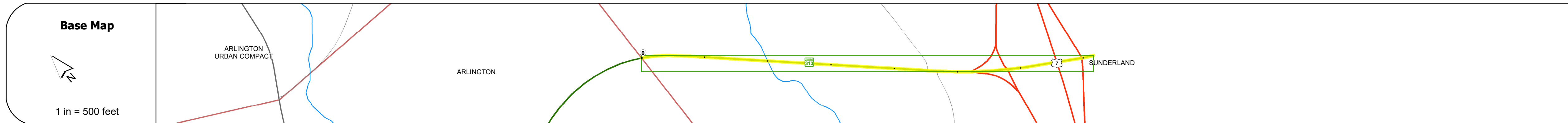
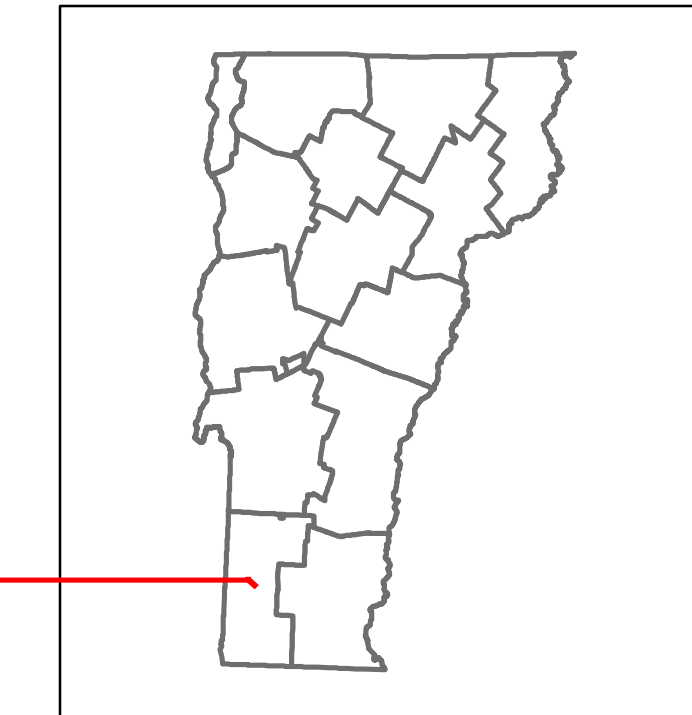


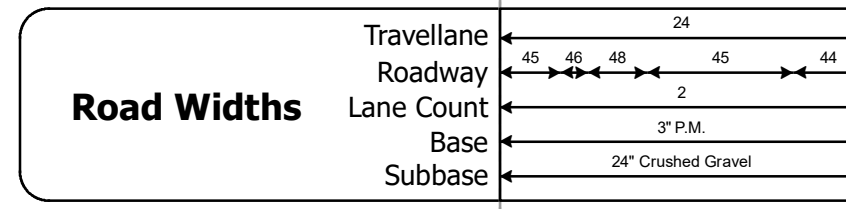
DISTRICT	TOWN	ROUTE
1	SUNDERLAND	VT-313



### STRUCTURE DESCRIPTIONS

**Bridge 11:**  
Culvert - 1978  
Structure No. 200319001102152  
Length: 28'  
Height: 5.33'  
Facility Carried: VT 00313 ML  
Structure Type: TWIN CELL RC BOX  
Features Intersected: FAYSVILLE BRANCH  
Maintenance/Ownership: State

**Unknown 20:**  
Unknown  
Structure No. 200019002002152  
Structure Type: Unknown  
Features Intersected: US 7 OVER VT 313  
Maintenance/Ownership: State



<b>Curves</b>	
---------------	--

<b>Grades</b>	
---------------	--

<b>Guardrails</b>	
-------------------	--

<b>Rumblestrips</b>	
---------------------	--

<b>Historic Projects</b>	
	2006 STP 2223(1)B
	1979 F 319-1(1)C
	1982 F 019-1 C1

<b>Maintenance Garage</b>	
---------------------------	--

<b>Speed Zone</b>	
-------------------	--

<b>Functional Class</b>	4
-------------------------	---

<b>National Highway System</b>	
--------------------------------	--

<b>Limited Access Highway</b>	Partial
-------------------------------	---------

<b>Customer Service Level</b>	Regional Corridor
-------------------------------	-------------------

<b>Traffic Counters</b>	B045
-------------------------	------

<b>AADT</b>	2021: 3021 (Left), 1829 (Right), 485 (Total)
	2020: 2666 (Left), 1614 (Right), 428 (Total)
	2019: 3147 (Left), 1905 (Right), 505 (Total)
	2018: 2600 (Left), 3100 (Right), 1900 (Total)
	2017: 2700 (Left), 3100 (Right), 1900 (Total)

<b>Crash Locations</b>	(Incomplete) 2022, 2021, 2020, 2019, 2018
------------------------	---

<b>Historic Projects</b> Unknown, Retreatment, Resurface, Bituminous Mix, Skinny Mix, Bituminous Seal, Bituminous Concrete, Cold Plane and Plant Mix, Reclaimed Base and Bituminous Concrete, Surface Treated Gravel, Concrete	<b>Functional Class</b> 1- Interstate System, 2- Other Freeways and Expressways, 3- Principal Arterial, 4- Minor Arterial, 5- Major Collector, 6- Minor Collector	<b>Curves</b> Left (degrees), Right (degrees), Grades (percent) grade up, (percent) grade down	<b>Traffic Counters</b> Continuous (CTC), Weigh-In-Motion (WIM), Short-Term, Scheduled, Short-Term, Unscheduled (counter ID)	<b>Crash Locations</b> Fatal, Injury, Property Damage Only, Unknown Crash Type, High Crash Locations (HCL's)	<b>Mileage by Functional Class By Sheet</b> 319-1 4 - Minor Arterial 0.717	<b>Mileage by Town By Sheet</b> SUNDERLAND - V313-0215 0.717 of 0.717	<b>DISTRICT</b> 1	<b>TOWN</b> SUNDERLAND	<b>Date:</b> 10/03/22	<b>ROUTE</b> VT-313 ETE mileage: 7.908 to 8.625
					Page Total Mileage: 0.717 mi	Page Total Mileage: 0.717 mi				