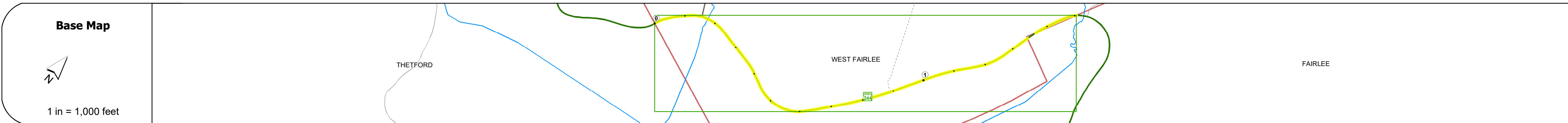

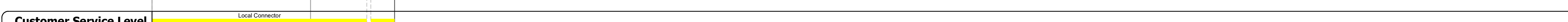












DISTRICT	TOWN	ROUTE
4	WEST FAIRLEE	VT-244



STRUCTURE DESCRIPTIONS

Bridge 2:
Culvert - 1942
Structure No: 200178000209162
Length: 30'
Height: 5.33'
Width: 2.5'
Facility Carried: VT 00244 ML
Structure Type: CONCRETE RIGID FRAME
Features Intersected: MIDDLE BROOK
Surface: Bituminous
Maintenance/Ownership: State



Year	Station 0+00	Station 1+00	Station 2+00
2021	832	1352	1352
2020	734	1193	1193
2019	866	1408	1408
2018	870	1400	1400
2017	910	1400	1400

Year	Crash Locations
(Incomplete) 2022	
2021	
2020	
2019	□
2018	

Historic Projects Unknown, Bituminous Concrete, Surface Treated Gravel, Retreatment, Bituminous Macadam, Cold Plane and Plant Mix, Resurface, Bituminous Concrete, Reclaimed Base and Bituminous Concrete, Bituminous Mix, Concrete, Skiny Mix, Bituminous Seal, Gravel.	Functional Class 1 - Interstate System, 2 - Other Freeways and Expressways, 3 - Principal Arterial, 4 - Minor Arterial, 5 - Major Collector, 6 - Minor Collector.	Curves Left (degrees), Right (degrees), Grades (percent) grade up, (percent) grade down.	Traffic Counters Continuous (CTC), Weigh-In-Motion (WIM), Short-Term, Scheduled, Short-Term, Unscheduled.	Crash Locations Fatal, Injury, Property Damage Only, Unknown Crash Type.	Mileage by Functional Class By Sheet 0178 5 - Major Collector 1.505	Mileage by Town By Sheet WEST FAIRLEE - V244-0916 1.505 of 1.505	DISTRICT 4	TOWN WEST FAIRLEE	Date: 10/03/22	ROUTE VT-244
Crash Locations (HCL's) HCL No. 1-100 (1-10), 101-200 (11-20), 201-300 (21-30), 301-400 (31-40), 401-800 (41-113)								1 of 1 TWN mileage: 0.0 to 1.505	ETE mileage: 1.489 to 2.844 2.869 to 3.019	
Indicated plans available - http://vtransmap01.aot.state.vt.us/rp/dcr/DWebstore/						Page Total Mileage: 1.505 mi		Page Total Mileage: 1.505 mi		