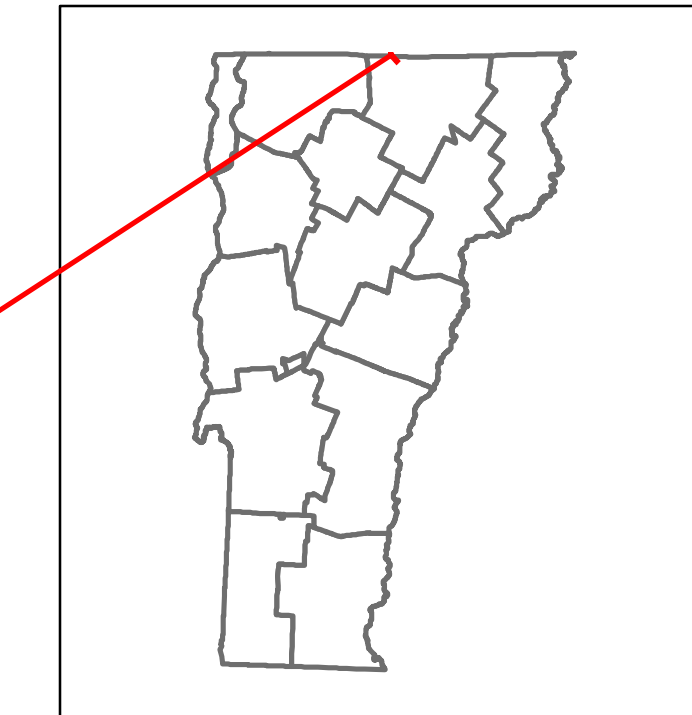
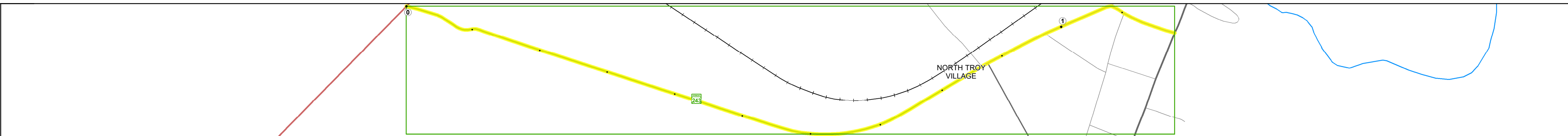


DISTRICT	TOWN	ROUTE
9	TROY	VT-243



Base Map



Stick Diagram

- Town Center
- Intersecting State Routes (excl. ramps/approaches)
- Other Intersecting Highways, Ramps, Approaches
- Railroad Crossings
- Primary Structures
- Secondary Structures
- Divided State Highway
- State Highway
- Divided Town Highway
- Town Highway
- Streams (Hydraulic Structure)
- Town Boundary
- Village/IC Boundaries
- District Boundaries
- State/Town Highway Change
- Divided Highway Limits
- Ghost Section Boundary
- Federal Urban Area Limits

Scale: 1 INCH = 2,000 FEET




STRUCTURE DESCRIPTIONS


Road Widths




Curves




Grades



Guardrails




Rumblestrips




Historic Projects




Maintenance Garage




Speed Zone




Functional Class



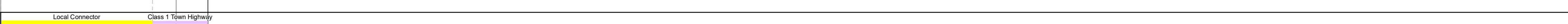
National Highway System




Limited Access Highway



Customer Service Level




Traffic Counters



AADT



Crash Locations



Historic Projects

- Unknown
- Retreatment
- Resurface
- Bituminous Mix
- Skinny Mix
- Bituminous Seal
- Bituminous Concrete
- Cold Plane and
- Reclaimed Base and
- Concrete
- Gravel
- Plant Mix
- Freeways and Expressways
- Surface Treated
- Gravel

Functional Class

- 1 - Interstate System
- 2 - Other Freeways and Expressways
- 3 - Principal Arterial
- 4 - Minor Arterial
- 5 - Major Collector
- 6 - Minor Collector

Speed Zones

Curves

- Left (degrees)
- Right
- Grades
- Left (percent) grade up
- Right (percent) grade down

Traffic Counters

- Continuous (CTC)
- Weigh-In-Motion (WIM)
- Short-Term, Scheduled
- Short-Term, Unscheduled

Crash Locations

- Fatal
- Injury
- Property Damage Only
- Unknown Crash Type

High Crash Locations (HCL's)

Sections (& Intersections)

- 1 - 100 (1 - 10)
- 101 - 200 (11 - 20)
- 201 - 300 (21 - 30)
- 301 - 400 (31 - 40)
- 401 - 800 (41 - 113)

Mileage by Functional Class By Sheet

0312	5 - Major Collector	1.181
------	---------------------	-------

Mileage by Town By Sheet

TROY - V243-1017	1.181 of 1.181
------------------	----------------

Page Total Mileage: 1.181 mi

DISTRICT	TOWN	Date: 10/03/22	ROUTE
9	TROY	1 of 1 TWN mileage: 0.0 to 1.181	VT-243 ETE mileage: 0.0 to 1.181