Route Log and Progress Chart

DRAFT

Please Note: Errors and Omissions May Exist.
Contact the VTrans Mapping Section with questions or concerns.

DISTRICT	TOWN	ROUTE
7	GROTON	VT-232

Base Map

1 in = 2,000 feet

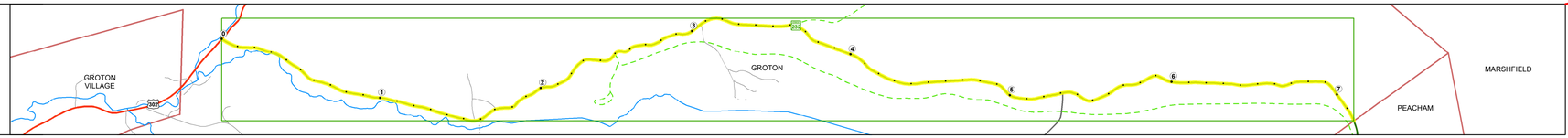

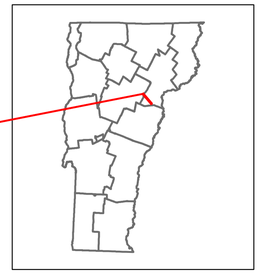

VERMONT 232

Stick Diagram

- Town Center
- Intersecting State Routes (excl. ramps/approaches)
- Other Intersecting Highways, Ramps, Approaches
- Railroad Crossings
- Primary Structures
- Secondary Structures
- Divided State Highway
- State Highway
- Divided Town Highway
- Town Highway
- Streams (Hydraulic Structure)
- Town Boundary
- Village/UC Boundaries
- District Boundaries
- State/Town Highway Change
- Divided Highway Limits
- Ghost Section Boundary
- Federal Urban Area Limits

Scale: 1 INCH = 2,000 FEET

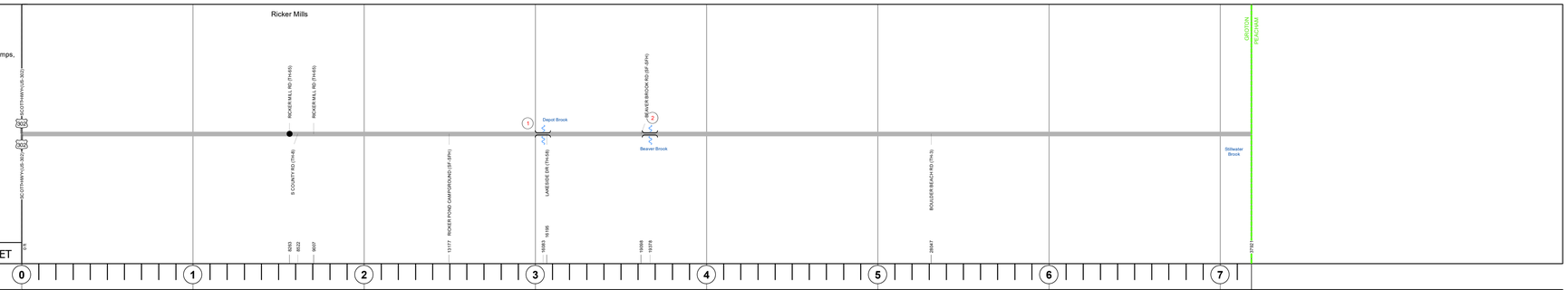

Road Widths

Travellane / Roadway / Lane Count / Base / Subbase



Curves

Grades

Guardrails

Rumblestrips

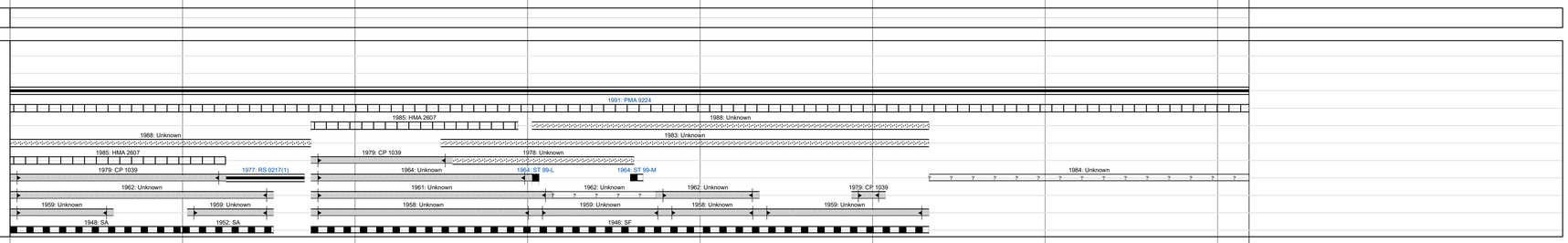

Historic Projects

Maintenance Garage



Speed Zone

Functional Class

National Highway System

Limited Access Highway

Customer Service Level



Traffic Counters

AADT

2021	696	381
2020	614	336
2019	725	397
2018	720	400
2017	690	410

Crash Locations

(Incomplete) 2022, 2021, 2020, 2019, 2018

STRUCTURE DESCRIPTIONS

Bridge 1:
Slab - 1964
Structure No. 200217000103042
Length: 23'
Height: 5.33'
Width: 2.9'
Facility Carried: VT 00232 ML
Structure Type: CONCRETE SLAB
Features Intersected: DEPOT BROOK
Surface: Bituminous
Maintenance/Ownership: State

Bridge 2:
Slab - 1964
Structure No. 200217000203042
Length: 23'
Height: 5.33'
Width: 2.9'
Facility Carried: VT 00232 ML
Structure Type: CONCRETE SLAB
Features Intersected: BEAVER BROOK
Surface: Bituminous
Maintenance/Ownership: State

Historic Projects: Unknown; Retreatment; Resurface; Bituminous Mix; Skinny Mix; Bituminous Seal; Bituminous Concrete; Bituminous Macadam; Cold Plane and Bituminous Concrete; Concrete; Gravel; Surface Treated; Gravel; Plant Mix; Reclaimed Base and Bituminous Concrete

Indicated plans available - http://vtransmap01.aot.state.vt.us/rp/dpr/Diwebstore/

Functional Class: 1 - Interstate System; 2 - Other Freeways and Expressways; 3 - Principal Arterial; 4 - Minor Arterial; 5 - Major Collector; 6 - Minor Collector

Speed Zones: 25, 30, 35, 40, 45, 50, 55, 60, 65

Curves: (degrees) Left, Right

Grades: (percent) grade up, grade down

Road Widths: (ft)

Traffic Counters: Continuous (CTC); Weigh-In-Motion (WIM); Short-Term, Scheduled; Short-Term, Unscheduled (counter ID); AADT (AADT)

Crash Locations: Fatal; Injury; Property Damage Only; Unknown Crash Type

High Crash Locations (HCL's) Sections (& Intersections)
HCL No.: 1 - 100 (1 - 10); 101 - 200 (11 - 20); 201 - 300 (21 - 30); 301 - 400 (31 - 40); 401 - 800 (41 - 113)

Mileage by Functional Class By Sheet

0217	5 - Major Collector	7.182

Page Total Mileage: 7.182 mi

Mileage by Town By Sheet

GROTON - V232-0304	7.182 of 7.182

Page Total Mileage: 7.182 mi

DISTRICT	TOWN	Date: 10/03/22	ROUTE
7	GROTON	1 of 1 TWN mileage: 0.0 to 7.182	VT-232 ETE mileage: 0.0 to 7.182

For More Information Contact - Vermont Agency of Transportation, Policy, Planning and Intermodal Development Division - Mapping Section, 219 North Main Street, Barre, VT 05641 Telephone: 802-828-2600.