

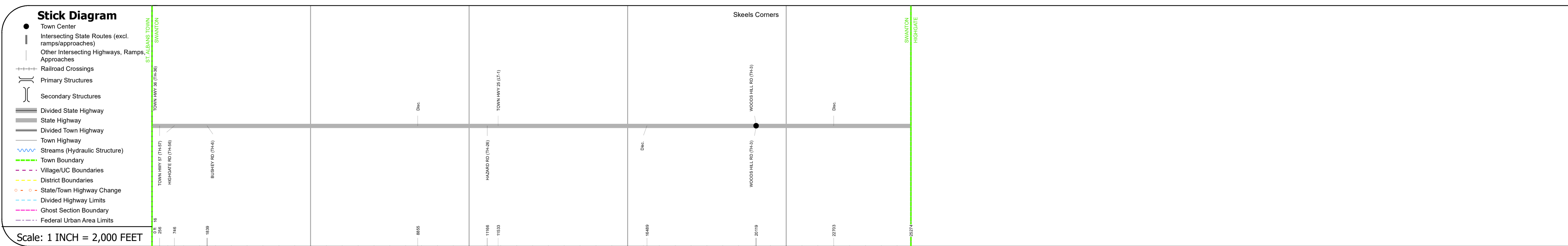
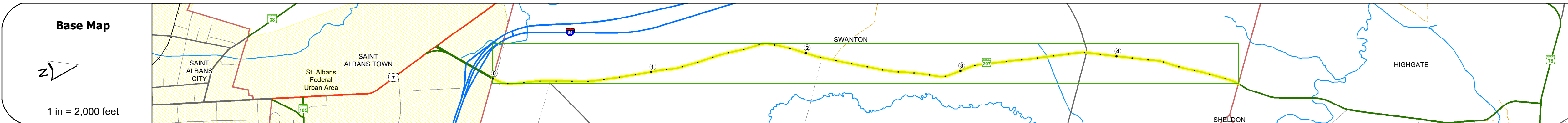
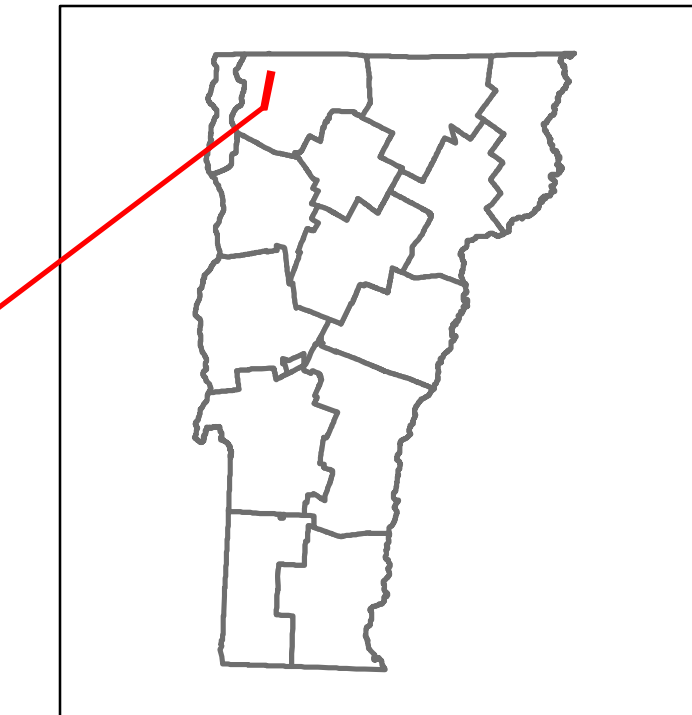


Route Log and Progress Chart

DRAFT

Please Note: Errors and Omissions May Exist.
Contact the VTrans Mapping Section with questions or concerns.

DISTRICT	TOWN	ROUTE
8	SWANTON	VT-207



STRUCTURE DESCRIPTIONS

Travellane	Roadway	Lane Count	Base	Subbase
33	33	2		

Curves	Grades	Guardrails	Rumblestrips
3.7, 5.3, 3.6, 5.2, 3.3, 6, 6.4	+3.0, -4.0, -6.0, +3.0, -4.0, -9.0, -5.0, +4.0		

Historic Projects
1948-SA 1947-Unknown, 1948-SA, 1976-Unknown, 1974-Unknown, 1949-SA, 1971-Unknown, 1952-S 80(1)

Maintenance Garage
District 8 - DMF Maintenance Highgate Garage

Speed Zone

Functional Class
5

National Highway System

Limited Access Highway

Customer Service Level
Local Connector

Traffic Counters

AAADT
2021: 6325, 5581; 2020: 6589, 1900; 2019: 2000, 1900; 2018: 2000, 2000

Crash Locations
HCL Section No. 199, 265, 5, 238

Mileage by Functional Class By Sheet	Mileage by Town By Sheet
0297 5 - Major Collector 4.787	SWANTON - V207-0615 4.787 of 4.787

DISTRICT	TOWN	Date: 10/03/22	ROUTE
8	SWANTON	1 of 1 TWN mileage: 0.0 to 4.787	VT-207 ETE mileage: 0.421 to 5.208

Historic Projects	Functional Class	Curves	Grades	Traffic Counters	Crash Locations
Unknown, Bituminous Concrete, Retreatment, Resurface, Bituminous Mix, Skiny Mix, Bituminous Seal	1- Interstate System, 2- Other, 3- Principal Arterial, 4- Minor Arterial, 5- Major Collector, 6- Minor Collector	Left, Right, (degrees)	grade up, grade down	Continuous (CTC), Weigh-In-Motion (WIM), Short-Term, Scheduled, Short-Term, Unscheduled	Fatal, Injury, Property Damage Only, Unknown Crash Type

Speed Zones	Road Widths
25, 30, 35, 40, 45, 50, 55, 60, 65	

High Crash Locations (HCL's)
HCL No. 1-100 (1-10), 101-200 (11-20), 201-300 (21-30), 301-400 (31-40), 401-800 (41-113)

Page Total Mileage: 4.787 mi	Page Total Mileage: 4.787 mi
------------------------------	------------------------------

Indicated plans available - <http://vtransmap01.aot.state.vt.us/p/dcr/Diwebstore/>

For More Information Contact - Vermont Agency of Transportation, Policy, Planning and Intermodal Development Division - Mapping Section, 219 North Main Street, Barre, VT 05641 Telephone: 802-828-2600.