# Route Log and Progress Chart

**DRAFT**

Please Note: Errors and Omissions May Exist.
Contact the VTrans Mapping Section with questions or concerns.

| DISTRICT | TOWN | ROUTE |
|---|---|---|
| 8 | HIGHGATE | VT-207 |

## Base Map

1 in = 500 feet

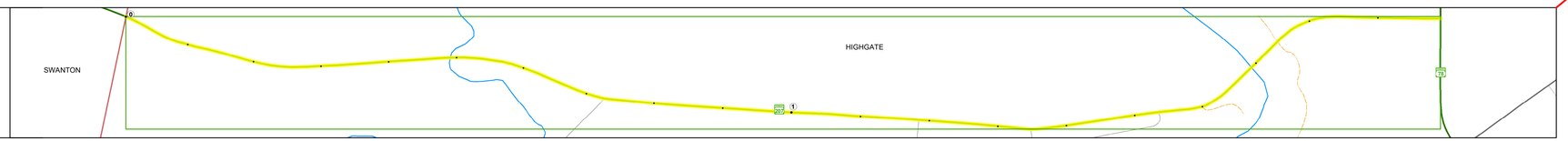


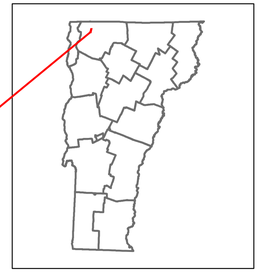

VERMONT 207

## Stick Diagram

- Town Center
- Intersecting State Routes (excl. ramps/approaches)
- Other Intersecting Highways, Ramps, Approaches
- Railroad Crossings
- Primary Structures
- Secondary Structures
- Divided State Highway
- State Highway
- Divided Town Highway
- Town Highway
- Streams (Hydraulic Structure)
- Town Boundary
- Village/UC Boundaries
- District Boundaries
- State/Town Highway Change
- Divided Highway Limits
- Ghost Section Boundary
- Federal Urban Area Limits

Scale: 1 INCH = 2,000 FEET

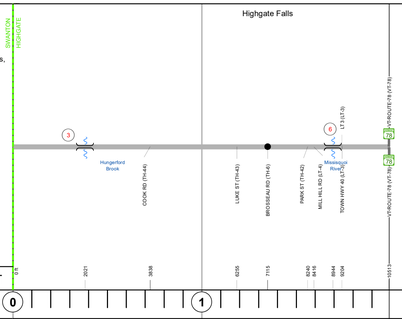


## Road Widths

| | | | | | | | |
|---|---|---|---|---|---|---|---|
| Travellane | 22 | | | | 24 | | |
| Roadway | 26 | 27 | 26 | | 36 | 36 | |
| Lane Count | 2 | | | | | | |
| Base | | | | | | | |
| Subbase | | | | | 18" Gravel | | |

## Curves

5.5, 5.4, 3.5, 4.7, 7.1, 12, 10

## Grades

-5.0, -8.0, -7.0, +4.0, -11.0, -6.0, +4.3, +11.0

## Guardrails

## Rumblestrips

## Historic Projects

- 2004: STP 2114(1)S
- 1987: TH 2410
- 1981: Unknown
- 1980: Unknown
- 1971: Unknown
- 1948: SA
- 1947: SA
- 1976: RS 0297(4)

## Maintenance Garage

District 8 - DMF Maintenance Highgate Garage

## Speed Zone

40

## Functional Class

5

## National Highway System

## Limited Access Highway

## Customer Service Level

Local Connector

## Traffic Counters

## AADT

| | | |
|---|---|---|
| 2021 | 6325 | 2521 |
| 2020 | 5581 | 2411 |
| 2019 | 6589 | 2847 |
| 2018 | 1900 | 2800 |
| 2017 | 2000 | 2900 |

## Crash Locations

(Incomplete) 2022
2021
2020
2019
2018

## STRUCTURE DESCRIPTIONS

Bridge 3:
Culvert - 1986
Structure No. 200297000306092
Length: 22'
Height: 5.33'
Facility Carried: VT 00207 ML
Structure Type: CGMPA
Features Intersected: HUNGERFORD BROOK
Maintenance/Ownership: State

Bridge 6:
Frame - 1976
Structure No. 200297000606092
Length: 330'
Height: 5.33'
Width: 3.3'
Facility Carried: VT 00207 ML
Structure Type: STEEL RIGID FRAME
Features Intersected: MISSISQUOI RIVER
Surface: Bituminous
Maintenance/Ownership: State

**Historic Projects**: Unknown; Retreatment; Resurface; Bituminous Mix; Skinny Mix; Bituminous Seal; Bituminous Concrete; Bituminous Macadam; Cold Plane and Bituminous Concrete; Concrete; Gravel; Surface Treated Gravel; Plant Mix; Reclaimed Base and Bituminous Concrete

Indicated plans available - http://vtransmap01.aot.state.vt.us/rp/dpr/Diwebstore/

**Functional Class**: 1 - Interstate System; 2 - Other Freeways and Expressways; 3 - Principal Arterial; 4 - Minor Arterial; 5 - Major Collector; 6 - Minor Collector

**Speed Zones**: 25, 30, 35, 40, 45, 50, 55, 60, 65

**Curves**: Left, Right (degrees)

**Grades**: grade up, grade down (percent)

**Road Widths** (ft)

**Traffic Counters**: Continuous (CTC); Weigh-In-Motion (WIM); Short-Term, Scheduled; Short-Term, Unscheduled (counter ID)

**AADT** (AADT)

**Crash Locations**: Fatal; Injury; Property Damage Only; Unknown Crash Type

**High Crash Locations (HCL's)**: Sections (& Intersections)
HCL No.; 1 - 100 (1 - 10); 101 - 200 (11 - 20); 201 - 300 (21 - 30); 301 - 400 (31 - 40); 401 - 800 (41 - 113)

**Mileage by Functional Class By Sheet**

| | | |
|---|---|---|
| 0297 | 5 - Major Collector | 1.991 |

Page Total Mileage: 1.991 mi

**Mileage by Town By Sheet**

| | |
|---|---|
| HIGHGATE - v207-0609 | 1.991 of 1.991 |

Page Total Mileage: 1.991 mi

| DISTRICT | TOWN | Date: 10/03/22 | ROUTE |
|---|---|---|---|
| 8 | HIGHGATE | 1 of 1<br>TWN mileage: 0.0 to 1.991 | VT-207<br>ETE mileage: 5.208 to 7.199 |

For More Information Contact - Vermont Agency of Transportation, Policy, Planning and Intermodal Development Division - Mapping Section, 219 North Main Street, Barre, VT 05641 Telephone: 802-828-2600.