




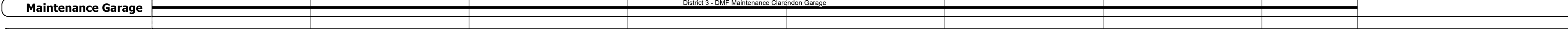
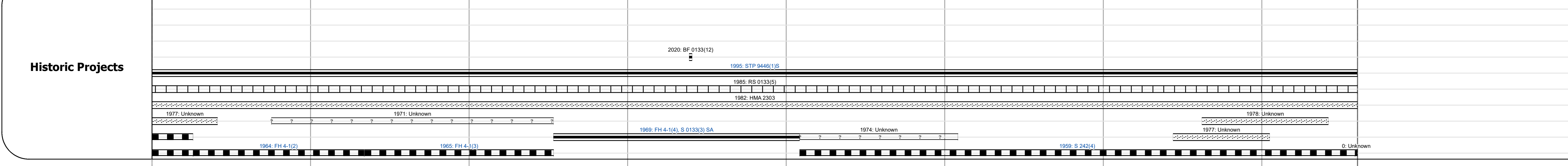
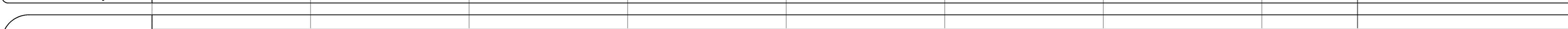


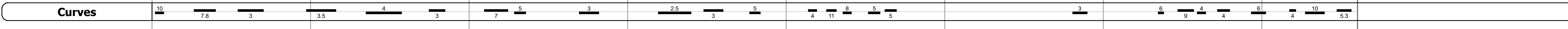
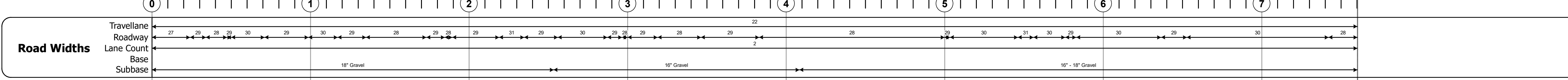
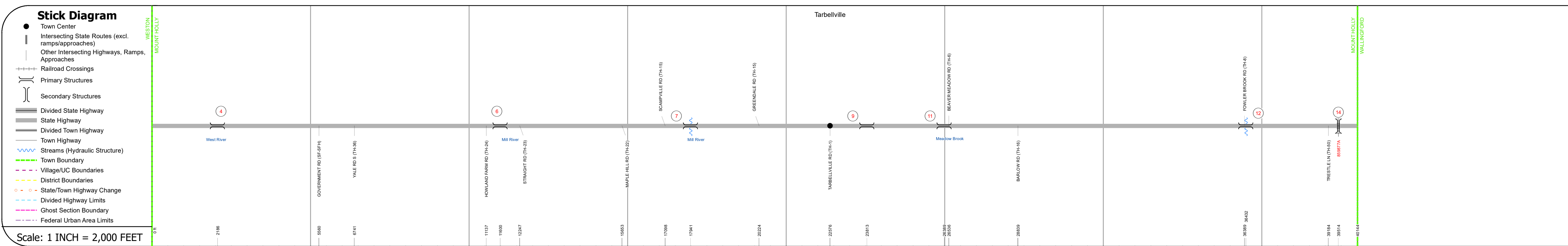
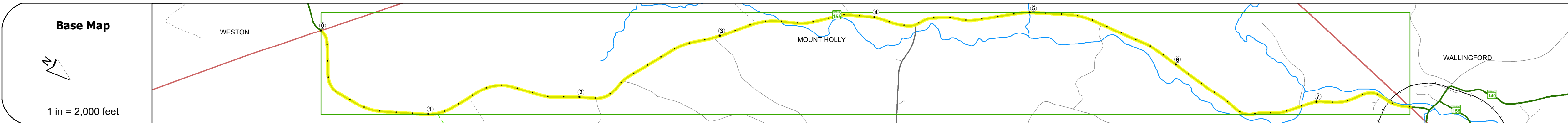
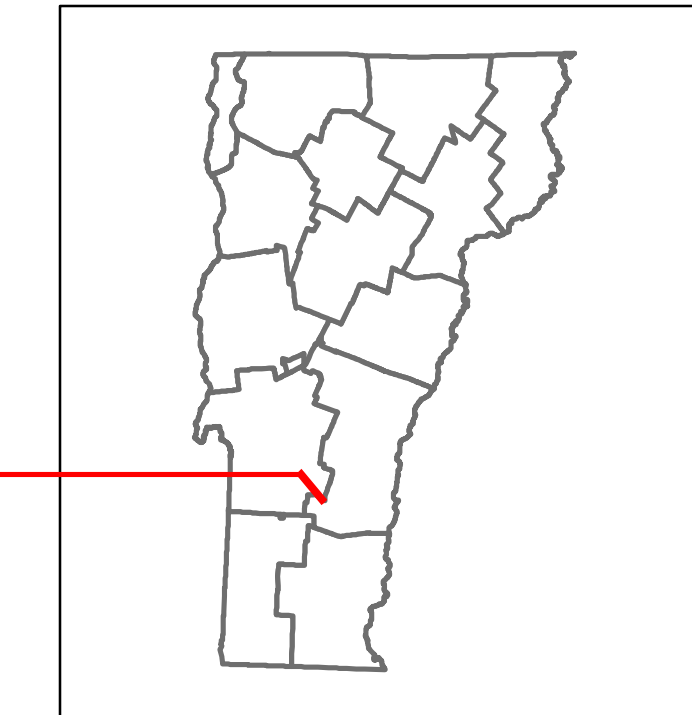


DISTRICT	TOWN	ROUTE
3	MOUNT HOLLY	VT-155



Traffic Counters	2021	2020	2019	2018	2017
R397	577	509	601	600	600
R396	985	869	1026	970	970

Crash Locations	(Incomplete) 2022	2021	2020	2019	2018

## STRUCTURE DESCRIPTIONS

**Bridge 4:**  
Culvert - 1964  
Structure No. 300133000411121  
Length: 10'  
Facility Carried: VT155  
Structure Type: RC BOX  
Features Intersected: BROOK  
Maintenance/Ownership: State

**Bridge 6:**  
Culvert - 1965  
Structure No. 300133000611121  
Length: 6'  
Facility Carried: VT155  
Structure Type: ACCGMPP  
Features Intersected: BROOK  
Maintenance/Ownership: State

**Unknown 7:**  
Unknown  
Structure No. 200133000711122  
Length: 8'  
Height: 5.33'  
Facility Carried: VT 00155 ML  
Structure Type: PRECAST RIGID FRAME  
Features Intersected: MILL RIVER  
Maintenance/Ownership: State

**Bridge 9:**  
Culvert - 1959  
Structure No. 300133000911121  
Length: 8'  
Facility Carried: VT155  
Structure Type: RC BOX  
Features Intersected: BROOK  
Maintenance/Ownership: State

**Bridge 11:**  
Culvert - 1919  
Structure No. 300133001111121  
Length: 16'  
Facility Carried: VT155  
Structure Type: CGMPPA  
Features Intersected: MEADOW BROOK  
Maintenance/Ownership: State

**Bridge 12:**  
Stringer/multi-beam or girder - 1900  
Structure No. 200133001211122  
Length: 41'  
Height: 5.33'  
Width: 3.1'  
Facility Carried: VT 00155 ML  
Structure Type: ROLLED BEAM  
Features Intersected: MILL RIVER  
Surface: Bituminous  
Maintenance/Ownership: State

**Bridge 14:**  
Girder and floorbeam system - 1903  
Structure No. 200133001411122  
Length: 162'  
Facility Carried: RAILROAD  
Structure Type: RIVETED 2 GIRDER  
Features Intersected: GMRR OVER MILL R. VT 155  
Maintenance/Ownership: Unknown

<b>Historic Projects</b> <ul style="list-style-type: none"> <li>Unknown</li> <li>Retreatment</li> <li>Resurface</li> <li>Bituminous Mix</li> <li>Skippy Mix</li> <li>Bituminous Seal</li> </ul>	<b>Functional Class</b> <ul style="list-style-type: none"> <li>1 - Interstate System</li> <li>2 - Other Freeways and Expressways</li> <li>3 - Principal Arterial</li> <li>4 - Minor Arterial</li> <li>5 - Major Collector</li> <li>6 - Minor Collector</li> </ul>	<b>Curves</b> <ul style="list-style-type: none"> <li>Left (degrees)</li> <li>Right (degrees)</li> </ul>	<b>Grades</b> <ul style="list-style-type: none"> <li>Special grade up</li> <li>Special grade down</li> </ul>	<b>Traffic Counters</b> <ul style="list-style-type: none"> <li>Continuous (CTC)</li> <li>Weight-In-Motion (WIM)</li> <li>Short-Term, Scheduled</li> <li>Short-Term, Unscheduled</li> </ul>	<b>Crash Locations</b> <ul style="list-style-type: none"> <li>Fatal</li> <li>Injury</li> <li>Property Damage Only</li> <li>Unknown Crash Type</li> </ul>	<b>Mileage by Functional Class By Sheet</b> 0133 5 - Major collector 7.603	<b>Mileage by Town By Sheet</b> MOUNT HOLLY - V155-1112 7.603 of 7.603	<b>DISTRICT</b> 3	<b>TOWN</b> MOUNT HOLLY	<b>Date:</b> 10/03/22	<b>ROUTE</b> VT-155 ETE mileage: 2.275 to 9.878
<b>Speed Zones</b> 25 30 35 40 45 50 55 60 65						<b>Page Total Mileage: 7.603 mi</b>		<b>Page Total Mileage: 7.603 mi</b>		<b>1 of 1</b> TWN mileage: 0.0 to 7.603	