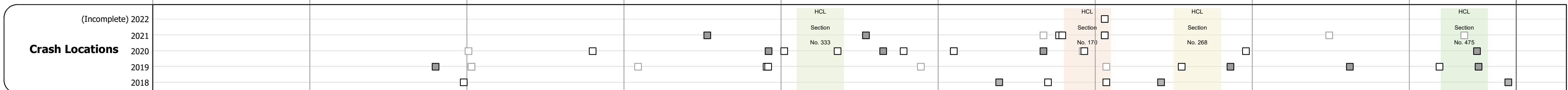
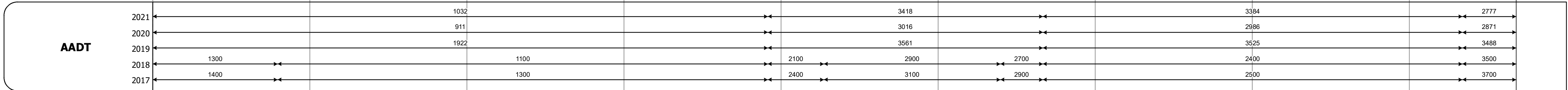





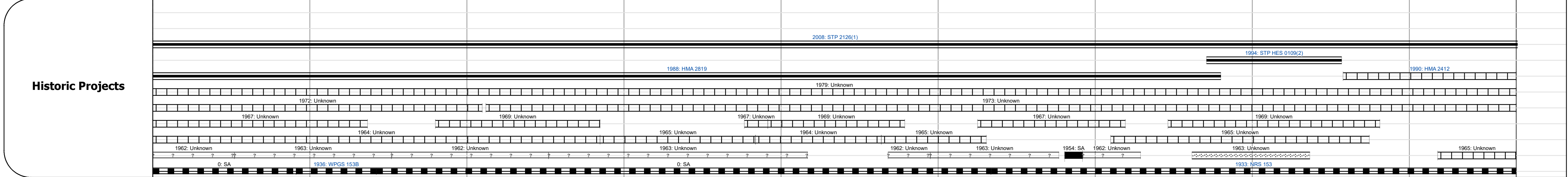
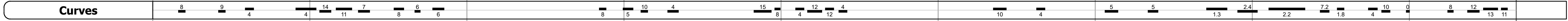
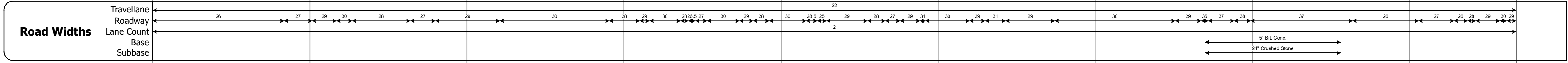
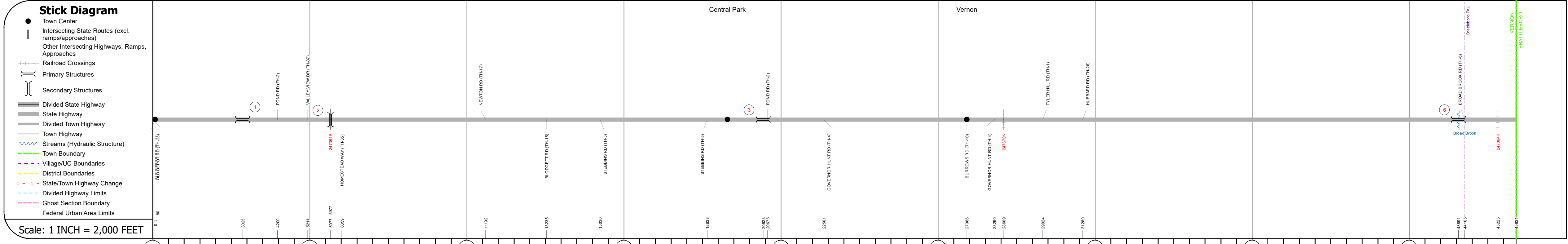
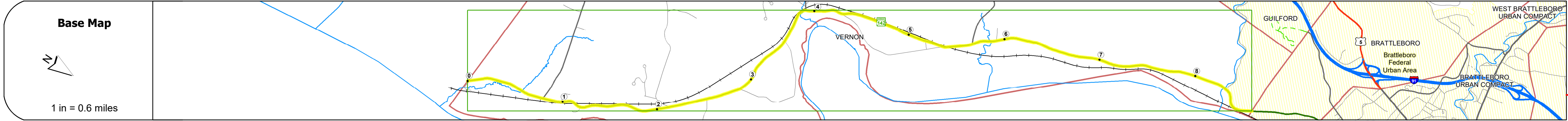
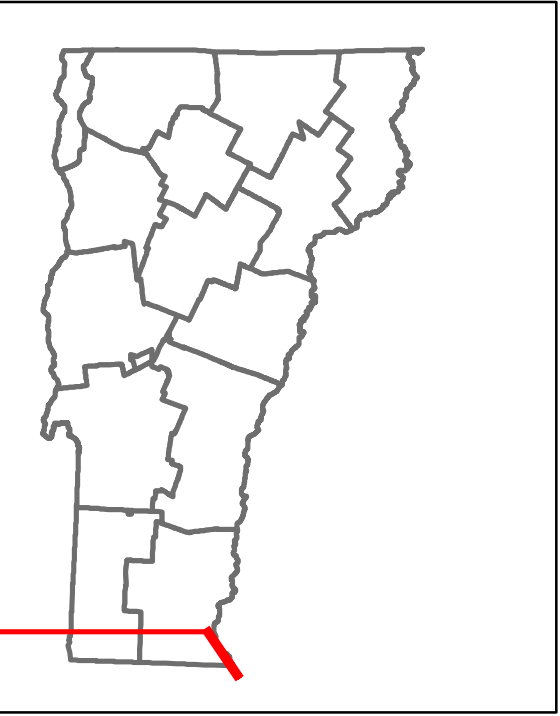


DISTRICT	TOWN	ROUTE
2	VERNON	VT-142



## STRUCTURE DESCRIPTIONS

- Bridge 1:** Culvert - 1919, Structure No. 300109000113181, Length: 10', Facility Carried: VT142, Structure Type: RC BOX, Features Intersected: NEWTON BROOK, Maintenance/Ownership: State
- Bridge 2:** Stringer/multi-beam or girder - 1936, Structure No. 200109000213182, Length: 48', Facility Carried: RAILROAD, Structure Type: ROLLED BEAM, Features Intersected: N.E.C.R.R. OVER VT 142, Maintenance/Ownership: Unknown
- Bridge 3:** Culvert - 1955, Structure No. 300109000313181, Length: 17', Facility Carried: VT142, Structure Type: CGMPA, Features Intersected: TOWN BROOK, Maintenance/Ownership: State
- Bridge 6:** Stringer/multi-beam or girder - 1930, Structure No. 200109000613182, Length: 98', Height: 5.33', Width: 2.2', Facility Carried: VT 00142 ML, Structure Type: 2 SPAN ROLLED BEAM, Features Intersected: BROAD BROOK, Surface: Bituminous, Maintenance/Ownership: State

<b>Historic Projects</b> Bituminous Concrete, Bituminous Macadam, Resurface, Bituminous Mix, Skiny Mix, Bituminous Seal, Surface Treated Gravel, Cold Plane and Freeways and Expressways, Plant Mix, Reclaimed Base and Bituminous Concrete, Concrete	<b>Functional Class</b> 1 - Interstate System, 2 - Other Freeways and Expressways, 3 - Principal Arterial, 4 - Minor Arterial, 5 - Major Collector, 6 - Minor Collector	<b>Curves</b> Left (degree), Right (degree)	<b>Grades</b> (percent) grade up, (percent) grade down	<b>Road Widths</b> (ft)	<b>Traffic Counters</b> Continuous (CTC), Weigh-In-Motion (WIM), Short-Term, Scheduled, Short-Term, Unscheduled (counter ID)	<b>Crash Locations</b> Fatal, Injury, Property Damage Only, Unknown Crash Type, High Crash Locations (HCL's) Sections (& Intersections)	<b>Mileage by Functional Class By Sheet</b> 0109 5 - Major collector 8.680	<b>Mileage by Town By Sheet</b> VERNON - V142-1318 8.68 of 8.68	<b>DISTRICT</b> 2	<b>TOWN</b> VERNON	<b>Date:</b> 10/03/22	<b>ROUTE</b> VT-142 ETE mileage: 0.0 to 8.68
<b>Page Total Mileage: 8.680 mi</b>								<b>Page Total Mileage: 8.68 mi</b>				