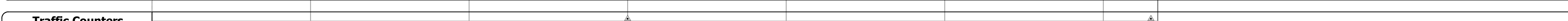



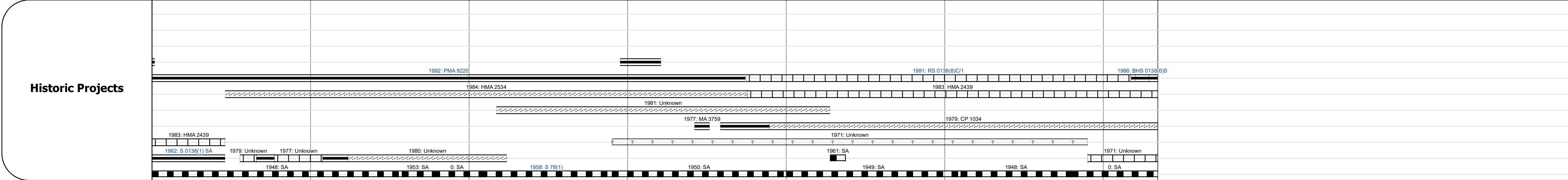

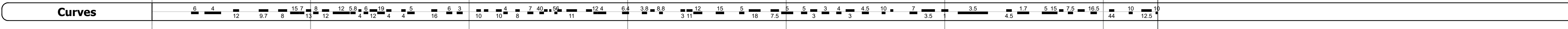
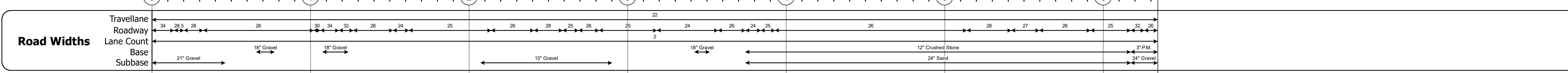
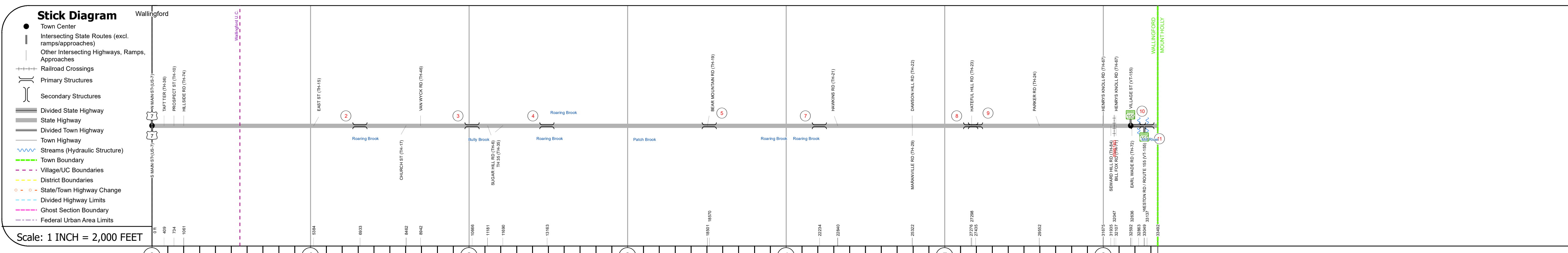
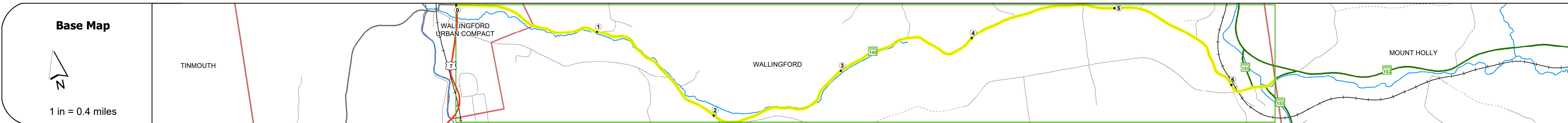
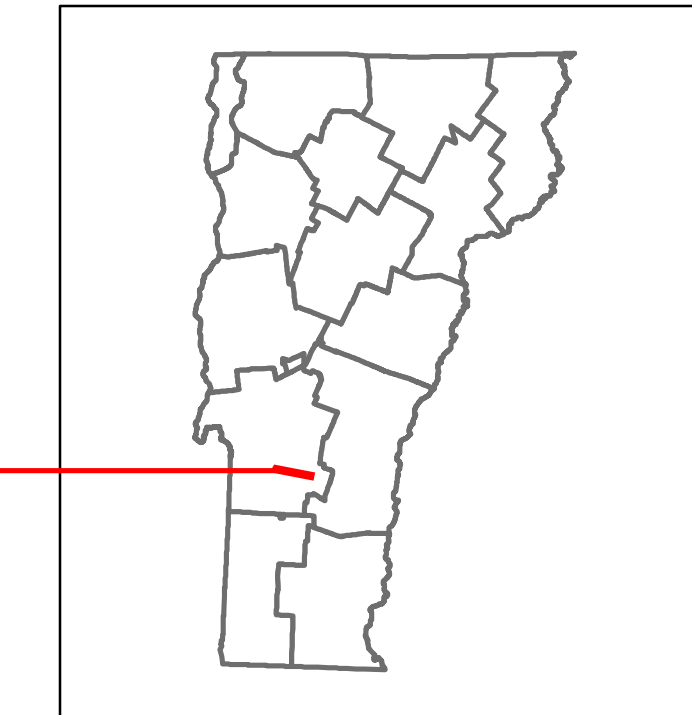
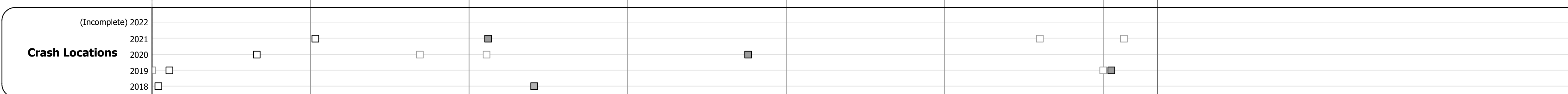


DISTRICT	TOWN	ROUTE
3	WALLINGFORD	VT-140



Year	1800	1900	2000	2021
2021			1452	1320617
2020			648	1165545
2019			765	1275643
2018	1800		760	1300640
2017	1500		770	1300640



STRUCTURE DESCRIPTIONS

Bridge 2:
Slab - 1948
Structure No. 300138000211251
Length: 22'
Width: 24'
Facility Carried: VT140
Structure Type: CONCRETE SLAB
Features Intersected: ROARING BROOK
Surface: Bituminous
Maintenance/Ownership: State

Bridge 3:
Slab - 1927
Structure No. 300138000311251
Length: 21'
Width: 20'
Facility Carried: VT140
Structure Type: CONCRETE SLAB
Features Intersected: ROARING BROOK
Surface: Bituminous
Maintenance/Ownership: State

Bridge 4:
Slab - 1929
Structure No. 300138000411251
Length: 21'
Width: 24'
Facility Carried: VT140
Structure Type: CONCRETE SLAB
Features Intersected: ROARING BROOK
Surface: Bituminous
Maintenance/Ownership: State

Bridge 5:
Frame - 1918
Structure No. 300138000511251
Length: 11'
Width: 24'
Facility Carried: VT140
Structure Type: CONCRETE FAME
Features Intersected: BROOK
Surface: Bituminous
Maintenance/Ownership: State

Bridge 7:
Culvert - 1992
Structure No. 300138000711251
Length: 7'
Facility Carried: VT140
Structure Type: CAMPPA
Features Intersected: ROARING BROOK
Maintenance/Ownership: State

Bridge 8:
Culvert - 1992
Structure No. 300138000811251
Length: 8'
Facility Carried: VT140
Structure Type: CAMPPA
Features Intersected: BROOK
Maintenance/Ownership: State

Bridge 9:
Culvert - 1992
Structure No. 300138000911251
Length: 8'
Facility Carried: VT140
Structure Type: CAMPPA
Features Intersected: BROOK
Maintenance/Ownership: State

Bridge 10:
Stringer/multi-beam or girder - 1986
Structure No. 200138001011252
Length: 118'
Height: 5.33'
Width: 3.3'
Facility Carried: VT 00140 ML
Structure Type: 2 SP CONT ROLLED BM
Features Intersected: MILL RIVER
Surface: Bituminous
Maintenance/Ownership: State

Bridge 11:
I-be Beam - 1928
Structure No. 200138001111252
Length: 41'
Height: 5.33'
Width: 3.3'
Facility Carried: VT 00140 ML
Structure Type: T-BEAM WIDE W SLAB
Features Intersected: BROOK
Surface: Bituminous
Maintenance/Ownership: State

Historic Projects <ul style="list-style-type: none"> Unknown Retreatment Resurface Bituminous Mix Skinny Mix Bituminous Seal 	Functional Class <ul style="list-style-type: none"> 1 - Interstate System 2 - Other 3 - Principal Arterial 4 - Minor Arterial 5 - Major Collector 6 - Minor Collector 	Curves <ul style="list-style-type: none"> Left Right 	Grades <ul style="list-style-type: none"> Special grade up Special grade down 	Traffic Counters <ul style="list-style-type: none"> Continuous (CTC) Weigh-In-Motion (WIM) Short-Term, Scheduled Short-Term, Unscheduled 	Crash Locations <ul style="list-style-type: none"> Fatal Injury Property Damage Only Unknown Crash Type 	Mileage by Functional Class By Sheet 0138 5 - Major Collector 6.343	Mileage by Town By Sheet WALLINGFORD - V140-1125 6.343 of 6.343	DISTRICT 3	TOWN WALLINGFORD	Date: 10/03/22	ROUTE VT-140
Speed Zones 25 30 35 40 45 50 55 60 65								Page Total Mileage: 6.343 mi	Page Total Mileage: 6.343 mi	1 of 1 TWN mileage: 0.0 to 6.343	ETE mileage: 0.0 to 6.343