

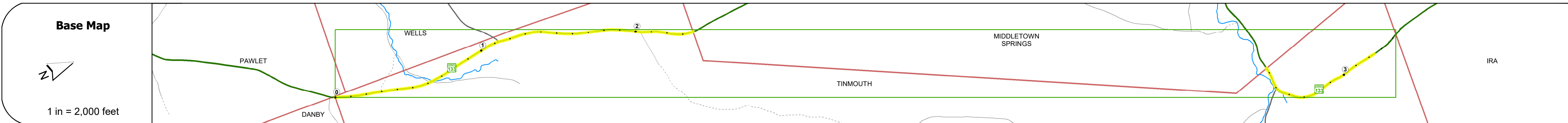
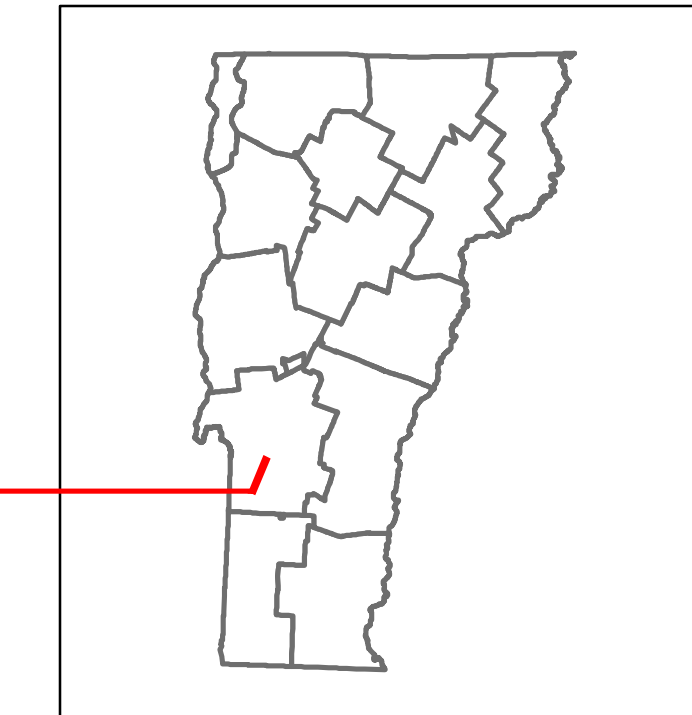


# Route Log and Progress Chart

**DRAFT**

Please Note: Errors and Omissions May Exist.  
Contact the VTrans Mapping Section with questions or concerns.


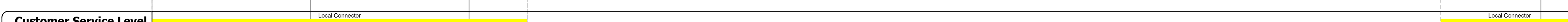










DISTRICT	TOWN	ROUTE
3	TINMOUTH	VT-133



## STRUCTURE DESCRIPTIONS

Bridge :  
Culvert - 2020  
Structure No. 300139004A11241  
Length: 12'  
Facility Carried: VT133  
Structure Type: SEGMENTAL RC BOX  
Features Intersected: BROOK  
Maintenance/Ownership: State

Bridge 5:  
Slab - 1900  
Structure No. 300139000511241  
Length: 18'  
Width: 2.6'  
Facility Carried: VT133  
Structure Type: CONCRETE SLAB  
Features Intersected: WELLS BK.  
Surface: Bituminous  
Maintenance/Ownership: State



Year	Station 0+00	Station 1+00	Station 2+00	Station 3+00	Station 4+00	Station 5+00
2021	598			662		
2020	440			584		
2019	520			690		
2018	540			690		
2017	530			670		

Year	Crash Locations
(Incomplete) 2022	
2021	1
2020	
2019	
2018	

<b>Historic Projects</b> Bituminous Concrete, Retreatment, Resurface, Bituminous Mix, Skiny Mix, Bituminous Seal, Surface Treated Gravel, Plant Mix, Reclaimed Base and Bituminous Concrete, Gravel	<b>Functional Class</b> 1- Interstate System, 2- Other Freeways and Expressways, 3- Principal Arterial, 4- Minor Arterial, 5- Major Collector, 6- Minor Collector	<b>Curves</b> Left, Right, Grades (down/up), Road Widths	<b>Traffic Counters</b> Continuous (CTC), Weigh-In-Motion (WIM), Short-Term, Scheduled, Short-Term, Unscheduled	<b>Crash Locations</b> Fatal, Injury, Property Damage Only, Unknown Crash Type, High Crash Locations (HCL's)	<b>Mileage by Functional Class By Sheet</b> 0141 5 - Major Collector 0.732 0138 5 - Major Collector 0.141 0139 5 - Major Collector 2.367	<b>Mileage by Town By Sheet</b> TINMOUTH - V133-1124 3.24 of 3.431	<b>DISTRICT</b> 3	<b>TOWN</b> TINMOUTH	<b>Date:</b> 10/03/22	<b>ROUTE</b> VT-133
					<b>Page Total Mileage:</b> 3.240 mi	<b>Page Total Mileage:</b> 3.24 mi				

For More Information Contact - Vermont Agency of Transportation, Policy, Planning and Intermodal Development Division - Mapping Section, 219 North Main Street, Barre, VT 05641 Telephone: 802-828-2600.