Route Log and Progress Chart

DRAFT

Please Note: Errors and Omissions May Exist.
Contact the VTrans Mapping Section with questions or concerns.

DISTRICT	TOWN	ROUTE
1	PAWLET	VT-133

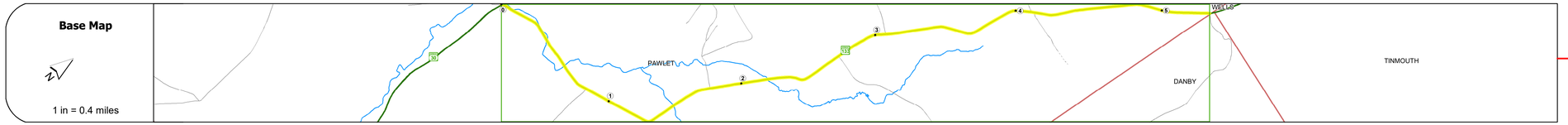

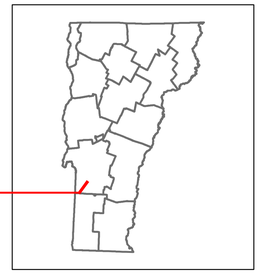

VERMONT 133

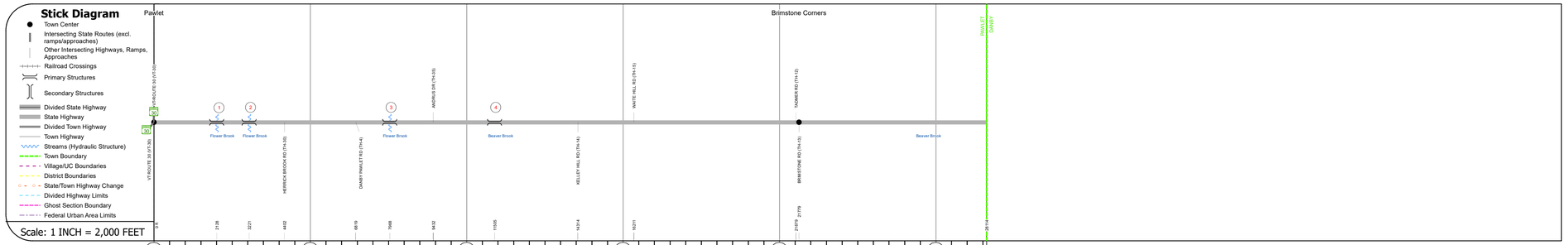





STRUCTURE DESCRIPTIONS

Bridge 1:
Stringer/multi-beam or girder - 1936
Structure No. 200139000111142
Length: 64'
Height: 5.33'
Width: 2.5'
Facility Carried: VT 00133 ML
Structure Type: ROLLED BEAM
Features Intersected: FLOWER BROOK
Surface: Bituminous
Maintenance/Ownership: State

Bridge 2:
Tee Beam - 1936
Structure No. 200139000211142
Length: 54'
Height: 5.33'
Width: 2.4'
Facility Carried: VT 00133 ML
Structure Type: CONCRETE T-BEAM
Features Intersected: FLOWER BROOK
Surface: Bituminous
Maintenance/Ownership: State

Bridge 3:
Tee Beam - 1937
Structure No. 200139000311142
Length: 54'
Height: 5.33'
Width: 3.0'
Facility Carried: VT 00133 ML
Structure Type: CONCRETE T-BEAM
Features Intersected: FLOWER BROOK
Surface: Bituminous
Maintenance/Ownership: State

Bridge 4:
Culvert - 1946
Structure No. 300139000411141
Length: 16'
Width: 2.5'
Facility Carried: VT133
Structure Type: CGMPPA
Features Intersected: BROOK
Maintenance/Ownership: State

Historic Projects: Unknown; Retreatment; Resurface; Bituminous Mix; Skinny Mix; Bituminous Seal; Bituminous Concrete; Bituminous Macadam; Cold Plane and Bituminous Concrete; Concrete; Gravel; Surface Treated; Gravel; Plant Mix; Reclaimed Base and Bituminous Concrete

Indicated plans available - http://vtransmap01.aot.state.vt.us/rp/dpr/Diwebstore/

Functional Class: 1 - Interstate System; 2 - Other Freeways and Expressways; 3 - Principal Arterial; 4 - Minor Arterial; 5 - Major Collector; 6 - Minor Collector

Speed Zones: 25, 30, 35, 40, 45, 50, 55, 60, 65

Curves: Left (degree); Right

Grades: (percent) grade up; grade down

Road Widths (ft)

Traffic Counters: Continuous (CTC); Weigh-In-Motion (WIM); Short-Term, Scheduled; Short-Term, Unscheduled (counter ID)

AADT (AADT)

Crash Locations: Fatal; Injury; Property Damage Only; Unknown Crash Type

High Crash Locations (HCL's)
Sections (& Intersections)
HCL No.
1 - 100 (1 - 10); 101 - 200 (11 - 20); 201 - 300 (21 - 30); 301 - 400 (31 - 40); 401 - 800 (41 - 113)

Mileage by Functional Class By Sheet

0139	5 - Major Collector	5.325

Page Total Mileage: 5.325 mi

Mileage by Town By Sheet

PAWLET - V133-1114	5.325 of 5.325

Page Total Mileage: 5.325 mi

DISTRICT	TOWN	Date: 10/03/22	ROUTE
1	PAWLET	1 of 1 TWN mileage: 0.0 to 5.325	VT-133 ETE mileage: 0.0 to 5.325

For More Information Contact - Vermont Agency of Transportation, Policy, Planning and Intermodal Development Division - Mapping Section, 219 North Main Street, Barre, VT 05641 Telephone: 802-828-2600.