Route Log and Progress Chart

DRAFT

Please Note: Errors and Omissions May Exist.
Contact the VTrans Mapping Section with questions or concerns.

DISTRICT	TOWN	ROUTE
3	MIDDLETOWN SPRINGS	VT-133

VERMONT 133

Base Map

1 in = 1 miles

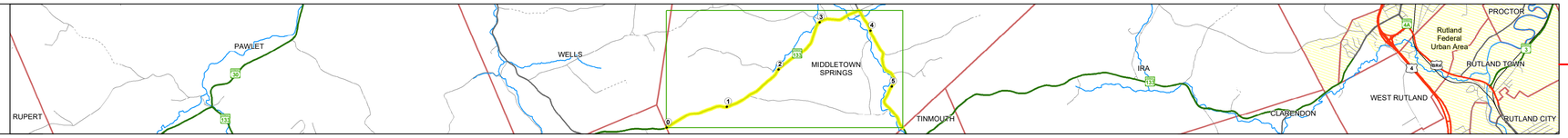

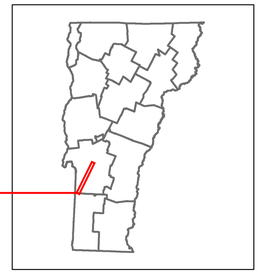

Stick Diagram

- Town Center
- Intersecting State Routes (excl. ramps/approaches)
- Other Intersecting Highways, Ramps, Approaches
- Railroad Crossings
- Primary Structures
- Secondary Structures
- Divided State Highway
- State Highway
- Divided Town Highway
- Town Highway
- Streams (Hydraulic Structure)
- Town Boundary
- Village/UC Boundaries
- District Boundaries
- State/Town Highway Change
- Divided Highway Limits
- Ghost Section Boundary
- Federal Urban Area Limits

Scale: 1 INCH = 2,000 FEET

Road Widths

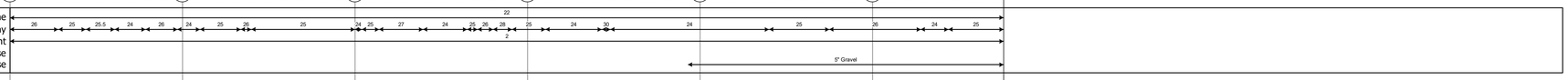

Curves



Grades

Guardrails

Rumblestrips

Historic Projects



Maintenance Garage

District 3 - DMF Maintenance Castleton Garage

Speed Zone

40 35 40

Functional Class

5

National Highway System

Limited Access Highway

Customer Service Level

Local Connector

Traffic Counters

R380 R379

AADT

2021	662	941	1220
2020	584	831	1077
2019	690	981	1272
2018	690	1000	1300
2017	670	1000	1300

Crash Locations

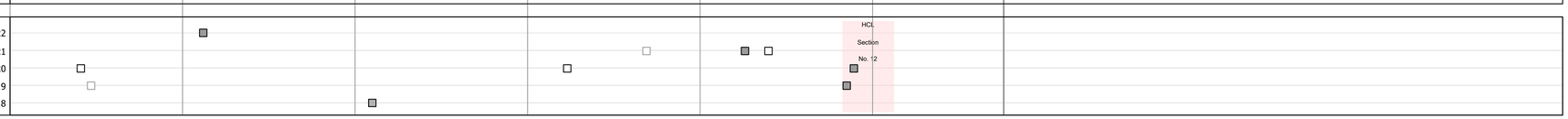

STRUCTURE DESCRIPTIONS

Bridge 8:
Slab - 1931
Structure No. 300139000811111
Length: 14'
Width: 3.0'
Facility Carried: VT133
Structure Type: CONCRETE SLAB
Features Intersected: IRA BROOK
Surface: Bituminous
Maintenance/Ownership: State

Bridge 9:
Tee Beam - 1915
Structure No. 200139000911112
Length: 43'
Height: 5.33'
Width: 3.0'
Facility Carried: VT 00133 ML
Structure Type: CONC TBM WIDE W SLAB
Features Intersected: POULTNEY RIVER
Surface: Bituminous
Maintenance/Ownership: State

Bridge 10:
Stringer/multi-beam or girder - 1936
Structure No. 200138001011112
Length: 54'
Height: 5.33'
Width: 2.4'
Facility Carried: VT 00133 ML
Structure Type: ROLLED BEAM
Features Intersected: NORTH BROOK
Surface: Bituminous
Maintenance/Ownership: State

Bridge 11:
Culvert - 1954
Structure No. 300138001111111
Length: 6'
Facility Carried: VT133
Structure Type: ACCGMPP
Features Intersected: TRAIN BROOK
Maintenance/Ownership: State

Historic Projects

Unknown, Retreatment, Resurface, Bituminous Mix, Skinny Mix, Bituminous Seal, Bituminous Concrete, Bituminous Macadam, Cold Plane and Bituminous Concrete, Concrete, Gravel, Surface Treated Gravel, Plant Mix, Reclaimed Base and Bituminous Concrete

Indicated plans available - http://vtransmap01.aot.state.vt.us/rp/dpr/Diwebstore/

Functional Class

1 - Interstate System; 2 - Other Freeways and Expressways; 3 - Principal Arterial; 4 - Minor Arterial; 5 - Major Collector; 6 - Minor Collector

Speed Zones

25 30 35 40 45 50 55 60 65

Curves

(degrees) Left, Right

Grades

(percent) grade up, grade down

Road Widths

(ft)

Traffic Counters

Continuous (CTC); Weigh-In-Motion (WIM); Short-Term, Scheduled; Short-Term, Unscheduled (counter ID)

AADT

(AADT)

Crash Locations

Fatal; Injury; Property Damage Only; Unknown Crash Type

High Crash Locations (HCL's)

Sections (& Intersections)

HCL No.: 1 - 100 (1 - 10); 101 - 200 (11 - 20); 201 - 300 (21 - 30); 301 - 400 (31 - 40); 401 - 800 (41 - 113)

Mileage by Functional Class By Sheet

0139	5 - Major Collector	3.643
0138	5 - Major Collector	2.117

Page Total Mileage: 5.760 mi

Mileage by Town By Sheet

MIDDLETOWN SPRINGS - V133-1111	5.76 of 5.76

Page Total Mileage: 5.76 mi

DISTRICT	TOWN	Date: 10/03/22	ROUTE
3	MIDDLETOWN SPRINGS	1 of 1 TWN mileage: 0.0 to 5.76	VT-133 ETE mileage: 7.716 to 13.476