# Route Log and Progress Chart

**DRAFT**

Please Note: Errors and Omissions May Exist.
Contact the VTrans Mapping Section with questions or concerns.

| DISTRICT | TOWN | ROUTE |
|---|---|---|
| 3 | IRA | VT-133 |

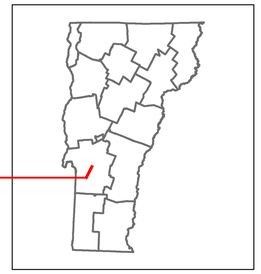

VERMONT 133

## Base Map

1 in = 2,000 feet

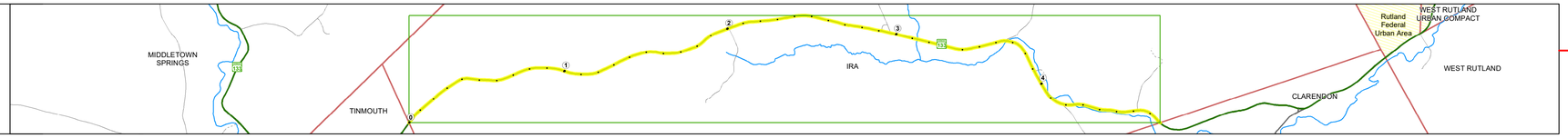


## Stick Diagram

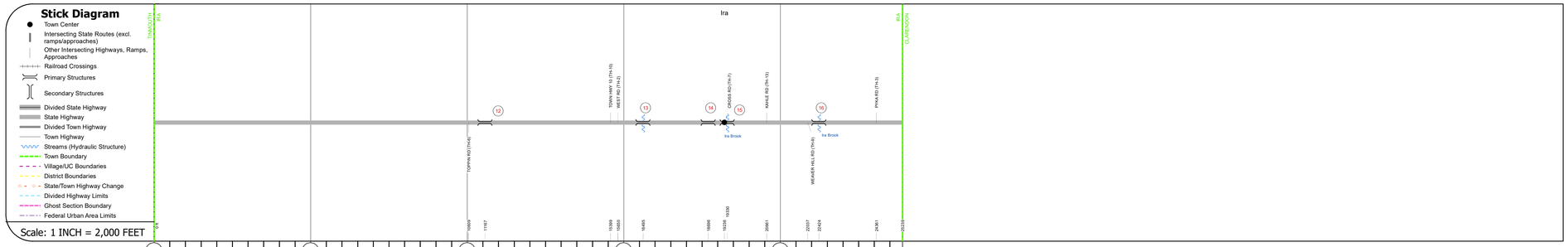


## Road Widths

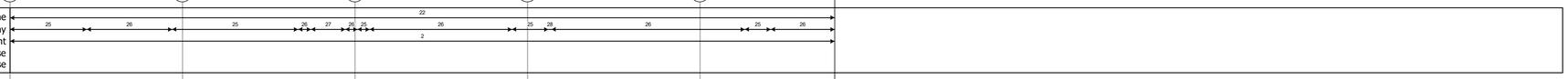


## Curves

## Grades

## Guardrails

## Rumblestrips

## Historic Projects

## Maintenance Garage




## Speed Zone

## Functional Class

## National Highway System

## Limited Access Highway

## Customer Service Level




## Traffic Counters

## AADT




## Crash Locations

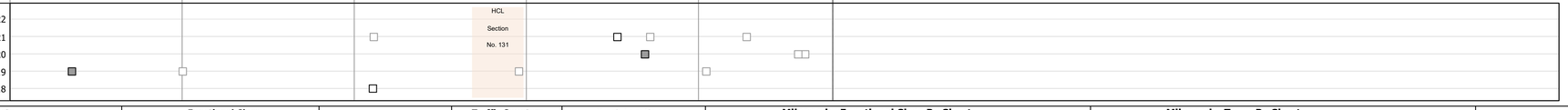


## STRUCTURE DESCRIPTIONS

Bridge 12:
Slab - 1919
Structure No. 300141001211091
Length: 16'
Width: 2.8'
Facility Carried: VT133
Structure Type: CONCRETE SLAB
Features Intersected: BROOK
Surface: Bituminous
Maintenance/Ownership: State

Bridge 13:
Slab - 1948
Structure No. 200141001311092
Length: 28'
Height: 5.33'
Width: 2.9'
Facility Carried: VT 00133 ML
Structure Type: CONCRETE SLAB
Features Intersected: BROOK
Surface: Bituminous
Maintenance/Ownership: State

Bridge 14:
Slab - 1948
Structure No. 300141001411091
Length: 13'
Width: 2.8'
Facility Carried: VT133
Structure Type: CONCRETE SLAB
Features Intersected: BROOK
Surface: Bituminous
Maintenance/Ownership: State

Bridge 15:
Culvert - 1964
Structure No. 200141001511092
Length: 20'
Height: 5.33'
Facility Carried: VT 00133 ML
Structure Type: CGMPA
Features Intersected: IRA BROOK
Maintenance/Ownership: State

Bridge 16:
Stringer/multi-beam or girder - 1933
Structure No. 200141001611092
Length: 64'
Height: 5.33'
Width: 2.5'
Facility Carried: VT 00133 ML
Structure Type: ROLLED BEAM
Features Intersected: IRA BROOK
Surface: Bituminous
Maintenance/Ownership: State

**Historic Projects**: Unknown; Retreatment; Resurface; Bituminous Mix; Skinny Mix; Bituminous Seal; Bituminous Concrete; Bituminous Macadam; Cold Plane and Bituminous Concrete; Concrete; Gravel; Surface Treated Gravel; Plant Mix; Reclaimed Base and Bituminous Concrete

Indicated plans available - http://vtransmap01.aot.state.vt.us/rp/dpr/Diwebstore/

**Functional Class**: 1 - Interstate System; 2 - Other Freeways and Expressways; 3 - Principal Arterial; 4 - Minor Arterial; 5 - Major Collector; 6 - Minor Collector

**Speed Zones**: 25, 30, 35, 40, 45, 50, 55, 60, 65

**Curves**: Left, Right (degrees)

**Grades**: grade up, grade down (percent)

**Road Widths** (ft)

**Traffic Counters**: Continuous (CTC); Weigh-In-Motion (WIM); Short-Term, Scheduled; Short-Term, Unscheduled (counter ID)

**AADT** (AADT)

**Crash Locations**: Fatal; Injury; Property Damage Only; Unknown Crash Type

**High Crash Locations (HCL's)** Sections (& Intersections)
HCL No.
1 - 100 (1 - 10)
101 - 200 (11 - 20)
201 - 300 (21 - 30)
301 - 400 (31 - 40)
401 - 800 (41 - 113)

**Mileage by Functional Class By Sheet**

| | | |
|---|---|---|
| 0141 | 5 - Major Collector | 4.780 |

Page Total Mileage: 4.780 mi

**Mileage by Town By Sheet**

| | |
|---|---|
| IRA - v133-1109 | 4.78 of 4.78 |

Page Total Mileage: 4.78 mi

| DISTRICT | TOWN | Date: 10/03/22 | ROUTE |
|---|---|---|---|
| 3 | IRA | 1 of 1<br>TWN mileage: 0.0 to 4.78 | VT-133<br>ETE mileage: 14.54 to 19.32 |

For More Information Contact - Vermont Agency of Transportation, Policy, Planning and Intermodal Development Division - Mapping Section, 219 North Main Street, Barre, VT 05641 Telephone: 802-828-2600.