

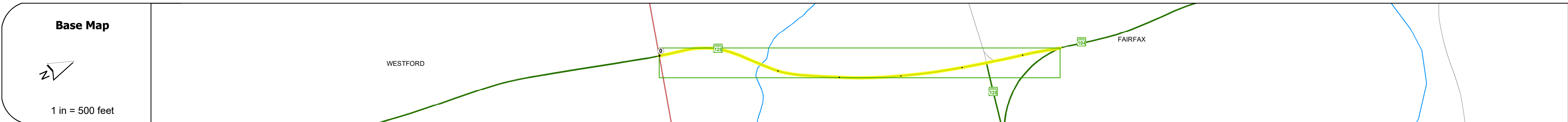
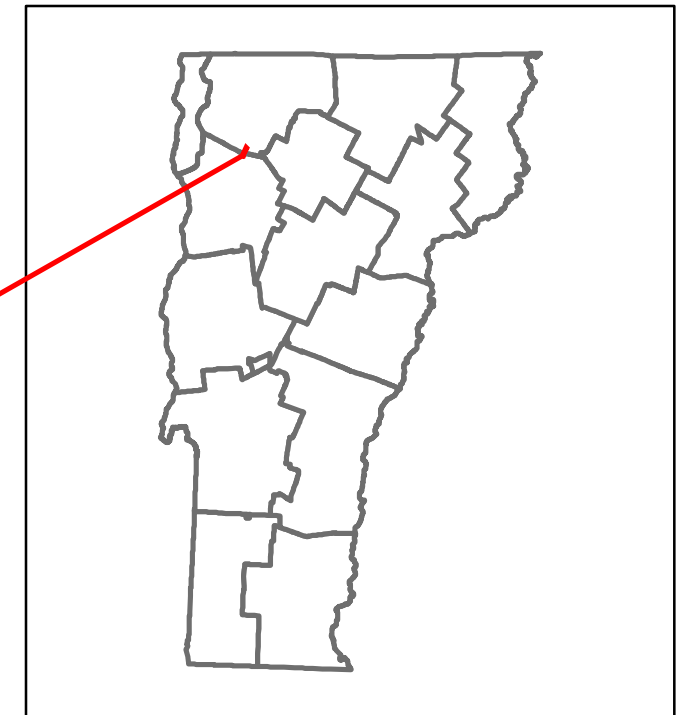


Route Log and Progress Chart

DRAFT










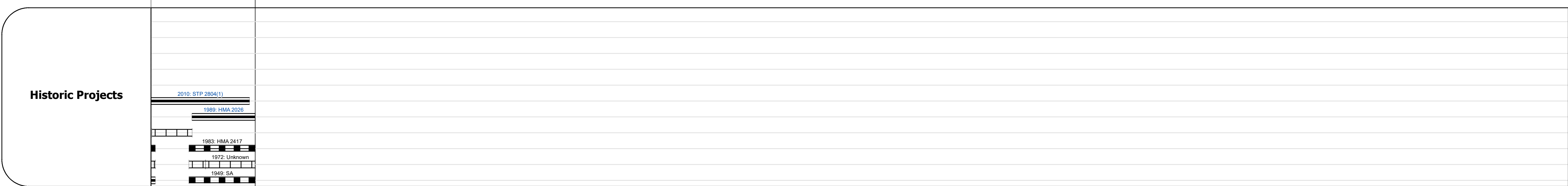
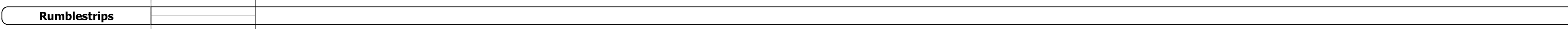




Please Note: Errors and Omissions May Exist.
Contact the VTrans Mapping Section with questions or concerns.

DISTRICT	TOWN	ROUTE
8	FAIRFAX	VT-128



STRUCTURE DESCRIPTIONS

Bridge 8:
Stringer/multi-beam or girder - 1985
Structure No: 200229000806042
Length: 74'
Height: 5.33'
Width: 3.3'
Facility Carried: VT 00128 ML
Structure Type: ROLLED BEAM
Features Intersected: BROWNS RIVER
Surface: Bituminous
Maintenance/Ownership: State



Historic Projects Unknown, Retreatment, Resurface, Bituminous Mix, Skiny Mix, Bituminous Seal, Bituminous Concrete, Cold Plane and Concrete, Reclaimed Base and Bituminous Concrete, Surface Treated Gravel, Plant Mix, Concrete	Functional Class 1- Interstate System, 2- Other Freeways and Expressways, 3- Principal Arterial, 4- Minor Arterial, 5- Major Collector, 6- Minor Collector	Curves Left, Right, Grades (up/down)	Traffic Counters Continuous (CTC), Weigh-In-Motion (WIM), Short-Term, Scheduled, Short-Term, Unscheduled	Crash Locations Fatal, Injury, Unknown Crash Type, High Crash Locations (HCL's)	Mileage by Functional Class By Sheet 0229 5 - Major Collector 0.662	Mileage by Town By Sheet FAIRFAX - V128-0604 0.662 of 0.662	DISTRICT 8	TOWN FAIRFAX	Date: 10/03/22	ROUTE VT-128 ETE mileage: 10.954 to 11.616
Page Total Mileage: 0.662 mi						Page Total Mileage: 0.662 mi				

For More Information Contact - Vermont Agency of Transportation, Policy, Planning and Intermodal Development Division - Mapping Section, 219 North Main Street, Barre, VT 05641 Telephone: 802-828-2600.