

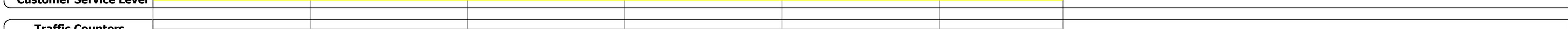






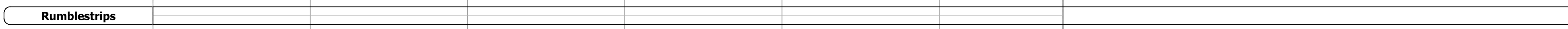


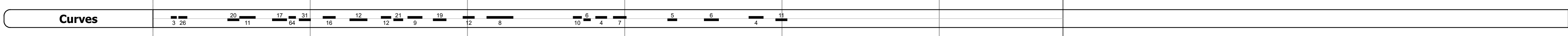
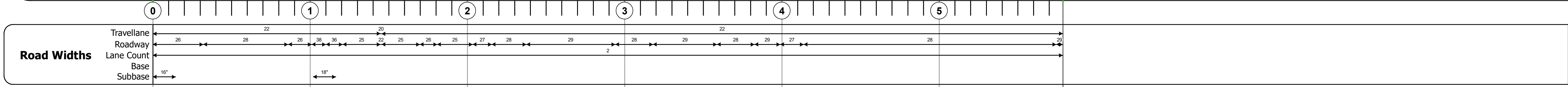
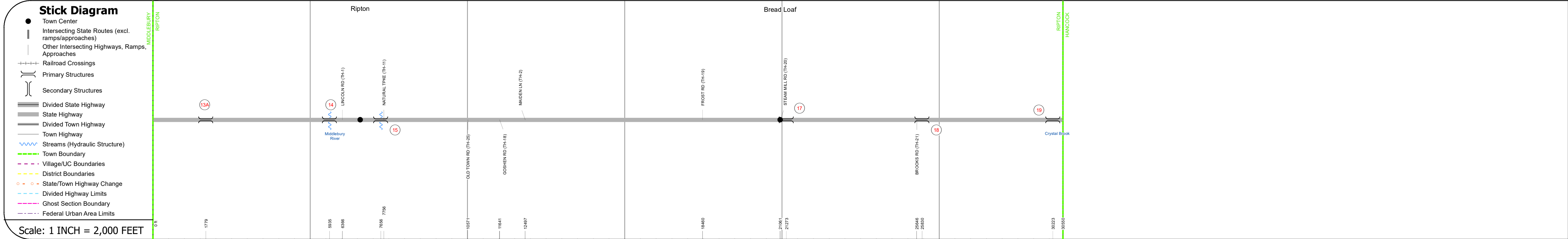
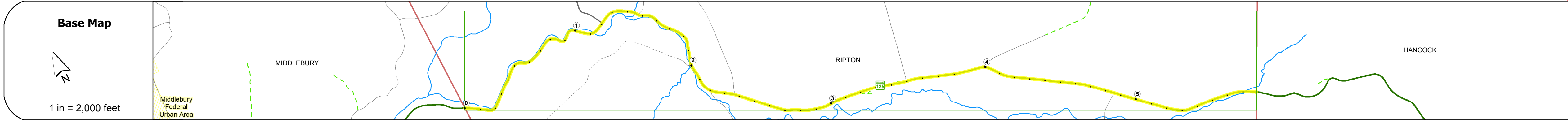


Route Log and Progress Chart


DRAFT

Please Note: Errors and Omissions May Exist.
Contact the VTrans Mapping Section with questions or concerns.

| | | |
|----------|--------|--------|
| DISTRICT | TOWN | ROUTE |
| 5 | RIPTON | VT-125 |



| Year | ADT | ADT |
|------|------|------|
| 2021 | 2463 | 1280 |
| 2020 | 2173 | 1266 |
| 2019 | 2565 | 1495 |
| 2018 | 2600 | 1500 |
| 2017 | 2600 | 1500 |



STRUCTURE DESCRIPTIONS

| |
|--|
| <p>Bridge 13A: Culvert - 1919 Structure No. 300174013A01161 Length: 6' Facility Carried: VT125 Structure Type: SEGMENTAL RC BOX Features Intersected: BROOK Maintenance/Ownership: State</p> |
| <p>Bridge 14: Culvert - 1978 Structure No. 200174001401162 Length: 68' Height: 5.33' Facility Carried: VT 00125 ML Structure Type: TWIN CELL RC BOX Features Intersected: MIDDLEBURY RIVER Maintenance/Ownership: State</p> |
| <p>Bridge 15: Tie Beam - 1928 Structure No. 200174001501162 Length: 28' Height: 5.33' Width: 2.0' Facility Carried: VT 00125 ML Structure Type: CONCRETE T-BEAM Features Intersected: MIDDLEBURY RIVER Surface: Bituminous Maintenance/Ownership: State</p> |
| <p>Bridge 17: Culvert - 2001 Structure No. 300174001701161 Length: 19' Facility Carried: VT125 Structure Type: SEGMENTAL RC BOX Features Intersected: BRANDY BROOK Maintenance/Ownership: State</p> |
| <p>Bridge 18: Culvert - 1982 Structure No. 300174001801161 Length: 8' Facility Carried: VT125 Structure Type: CGMP Features Intersected: BROOK Maintenance/Ownership: State</p> |
| <p>Bridge 19: Culvert - 2015 Structure No. 300174001901161 Length: 15' Facility Carried: VT125 Structure Type: SEGMENTAL RC BOX Features Intersected: CRYSTAL BROOK Maintenance/Ownership: State</p> |

| | | | | | | | | | | | |
|--|--|--|---|--|---|--|---|--|----------------------------------|---|--|
| <p>Historic Projects</p> <ul style="list-style-type: none"> Unknown Retreatment Resurface Bituminous Mix Skippy Mix Bituminous Seal | <p>Functional Class</p> <ul style="list-style-type: none"> 1 - Interstate System 2 - Other Freeways and Expressways 3 - Principal Arterial 4 - Minor Arterial 5 - Major Collector 6 - Minor Collector | <p>Curves</p> <ul style="list-style-type: none"> Left (degree) Right (degree) | <p>Grades</p> <ul style="list-style-type: none"> Special grade up Special grade down | <p>Traffic Counters</p> <ul style="list-style-type: none"> Continuous (CTC) Weigh-In-Motion (WIM) Short-Term, Scheduled Short-Term, Unscheduled | <p>Crash Locations</p> <ul style="list-style-type: none"> Fatal Injury Property Damage Only Unknown Crash Type | <p>Mileage by Functional Class By Sheet</p> <p>0174 5 - Major Collector 5.786</p> | <p>Mileage by Town By Sheet</p> <p>RIPTON - V125-0116 5.786 of 5.786</p> | <p>DISTRICT</p> <p>5</p> | <p>TOWN</p> <p>RIPTON</p> | <p>Date: 10/03/22</p> | <p>ROUTE</p> <p>VT-125</p> <p>ETE mileage: 18.593 to 24.379</p> |
| <p>Speed Zones</p> <p>25 30 35 40 45 50 55 60 65</p> | | | | | | <p>Page Total Mileage: 5.786 mi</p> | | <p>Page Total Mileage: 5.786 mi</p> | | <p>1 of 1</p> <p>TWN mileage: 0.0 to 5.786</p> | |

For More Information Contact - Vermont Agency of Transportation, Policy, Planning and Intermodal Development Division - Mapping Section, 219 North Main Street, Barre, VT 05641 Telephone: 802-828-2600.