




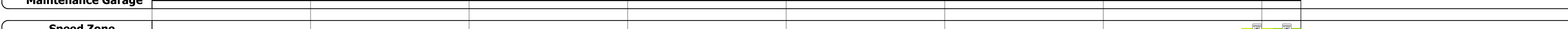
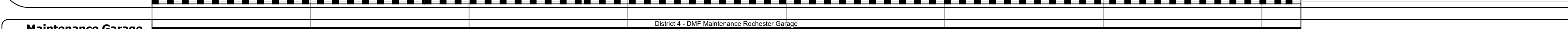
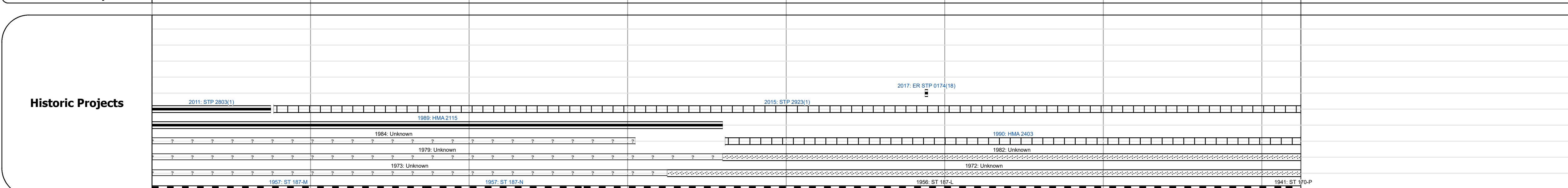



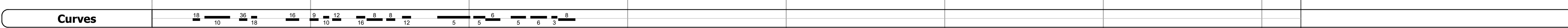
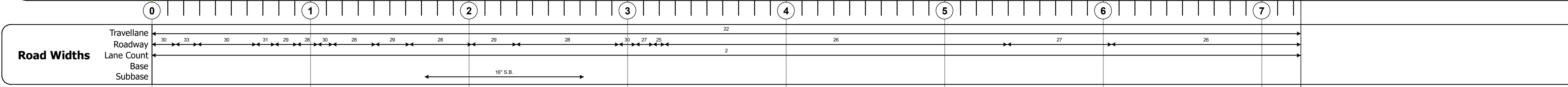
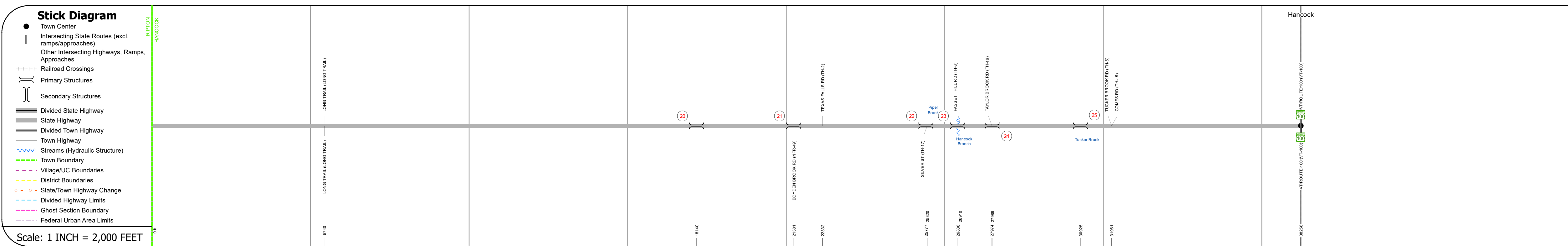
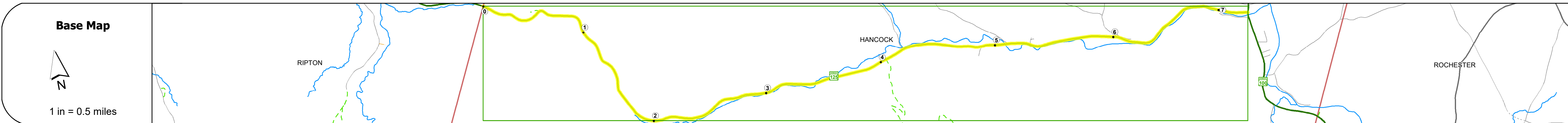
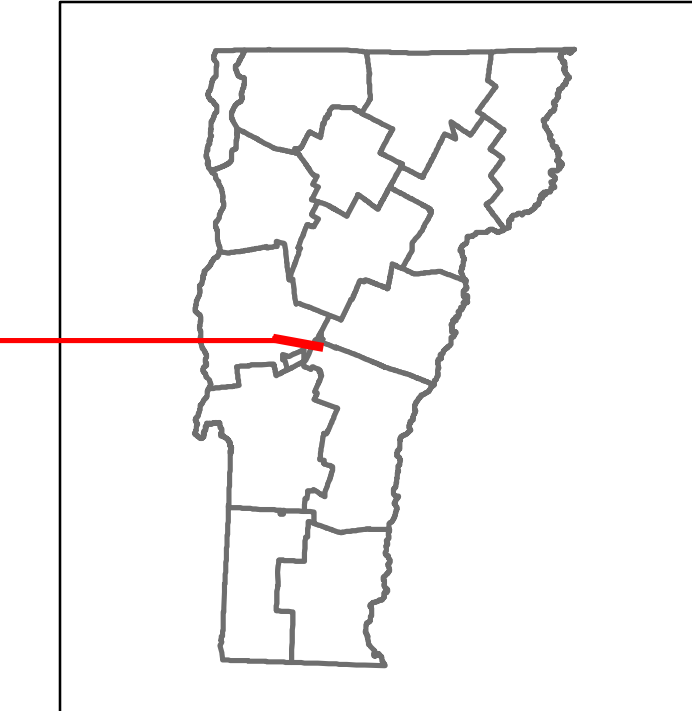



DISTRICT	TOWN	ROUTE
4	HANCOCK	VT-125



Year	ADT
2021	1280
2020	1266
2019	1495
2018	1500
2017	1500



STRUCTURE DESCRIPTIONS

Bridge 20:
Culvert - 1957
Structure No. 30017400201081
Length: 16'
Facility Carried: VT125
Structure Type: CGMPPA
Features Intersected: ROBINS BROOK
Maintenance/Ownership: State

Bridge 21:
Culvert - 1957
Structure No. 300174002101081
Length: 9'
Facility Carried: VT125
Structure Type: RC BOX
Features Intersected: BOYDEN BROOK
Maintenance/Ownership: State

Bridge 22:
Culvert - 2017
Structure No. 300174002201081
Length: 19'
Facility Carried: VT125
Structure Type: SEGMENTAL RC BOX
Features Intersected: PIPER BROOK
Maintenance/Ownership: State

Bridge 23:
Tee Beam - 2013
Structure No. 200174002301082
Length: 72'
Height: 5.33'
Width: 3.0'
Facility Carried: VT 00125 ML
Structure Type: PRESTRESS NEXT BEAM
Features Intersected: HANCOCK BROOK
Surface: Bituminous
Maintenance/Ownership: State

Bridge 24:
Culvert - 2012
Structure No. 300174002401081
Length: 10'
Facility Carried: VT125
Structure Type: RC BOX
Features Intersected: BROOK
Maintenance/Ownership: State

Bridge 25:
Slab - 1941
Structure No. 300174002501081
Length: 15'
Width: 2.4'
Facility Carried: VT125
Structure Type: CONCRETE SLAB
Features Intersected: TUCKER BROOK
Surface: Bituminous
Maintenance/Ownership: State

Historic Projects <ul style="list-style-type: none"> Unknown Retreatment Resurface Bituminous Mix Skinny Mix Bituminous Seal 	Functional Class <ul style="list-style-type: none"> 1 - Interstate System 2 - Other Freeways and Expressways 3 - Principal Arterial 4 - Minor Arterial 5 - Major Collector 6 - Minor Collector 	Curves <ul style="list-style-type: none"> Left (degrees) Right (degrees) 	Grades <ul style="list-style-type: none"> Up (percent) Down (percent) 	Traffic Counters <ul style="list-style-type: none"> Continuous (CTC) Weigh-In-Motion (WIM) Short-Term, Scheduled Short-Term, Unscheduled 	Crash Locations <ul style="list-style-type: none"> Fatal Injury Property Damage Only Unknown Crash Type 	Mileage by Functional Class By Sheet 0174 5 - Major collector 7.246	Mileage by Town By Sheet HANCOCK - V125-0108 7.246 of 7.246	DISTRICT 4	TOWN HANCOCK	Date: 10/03/22	ROUTE VT-125 ETE mileage: 24.379 to 31.625
Speed Zones 25 30 35 40 45 50 55 60 65						Page Total Mileage: 7.246 mi		Page Total Mileage: 7.246 mi		1 of 1 TWN mileage: 0.0 to 7.246	