
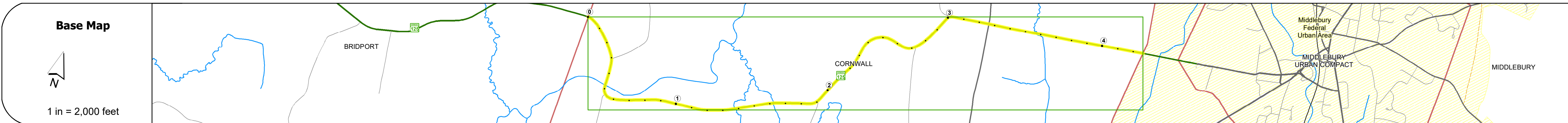
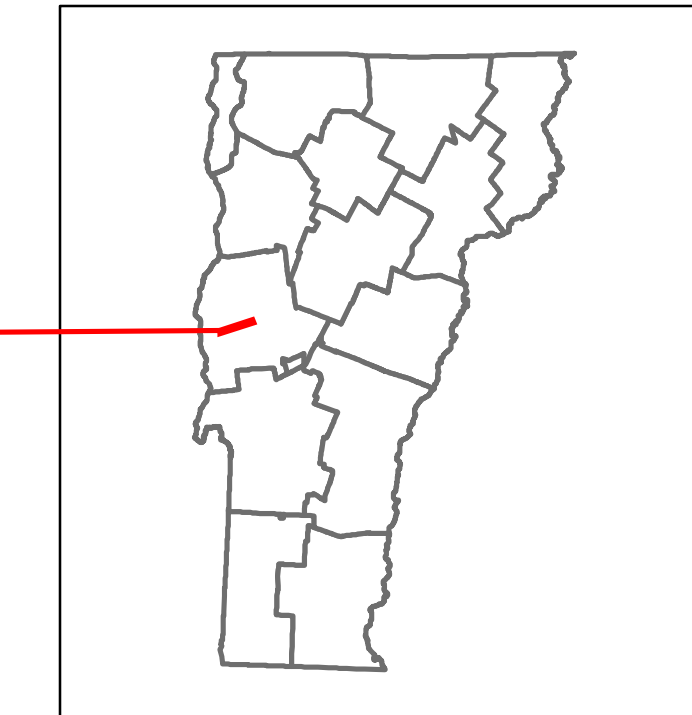


DISTRICT	TOWN	ROUTE
5	CORNWALL	VT-125



### STRUCTURE DESCRIPTIONS

**Bridge 9:**  
Stringer/multi-beam or girder - 2010  
Structure No. 200172000901042  
Length: 151'  
Height: 5.33'  
Width: 2.9'  
Facility Carried: VT 00125 ML  
Structure Type: WELDED GIRDER  
Features Intersected: LEMON FAIR RIVER  
Surface: Bituminous  
Maintenance/Ownership: State

**Bridge 10:**  
Culvert - 1960  
Structure No. 300172001001041  
Length: 10'  
Facility Carried: VT 125  
Structure Type: CGMPPA  
Features Intersected: BROOK  
Maintenance/Ownership: State


<b>Road Widths</b>	Travellane: 30, 31, 30, 27.5, 24, 25.5, 25, 30, 26
Roadway Lane Count	2, 2
Base	3" P.M. B.C., 18" Gravel
Subbase	

<b>Curves</b>	7, 5, 12, 19.4, 8, 13, 6, 8, 7, 26
---------------	------------------------------------

<b>Grades</b>	-8.0, -5.0, +5.0, +7.9, +6.7, -12.0
---------------	-------------------------------------

<b>Guardrails</b>	
-------------------	--

<b>Rumblestrips</b>	
---------------------	--



<b>Maintenance Garage</b>	District 5 - DMF Maintenance Middlebury Garage
---------------------------	--

<b>Speed Zone</b>	40
-------------------	----

<b>Functional Class</b>	5
-------------------------	---

<b>National Highway System</b>	
--------------------------------	--

<b>Limited Access Highway</b>	
-------------------------------	--

<b>Customer Service Level</b>	Local Connector
-------------------------------	-----------------

<b>Traffic Counters</b>	A148
-------------------------	------

<b>AADT</b>	2021: 2051, 2635; 2020: 1810, 2326; 2019: 2137, 2746; 2018: 2100, 2700; 2017: 2100, 2700
-------------	--

<b>Crash Locations</b>	(Incomplete) 2022, 2021, 2020, 2019, 2018
------------------------	---

<b>Historic Projects</b> <ul style="list-style-type: none"> <li>Unknown</li> <li>Retreatment</li> <li>Resurface</li> <li>Bituminous Mix</li> <li>Skinny Mix</li> <li>Bituminous Seal</li> </ul>	<b>Functional Class</b> <ul style="list-style-type: none"> <li>1 - Interstate System</li> <li>2 - Other</li> <li>3 - Principal Arterial</li> <li>4 - Minor Arterial</li> <li>5 - Major Collector</li> <li>6 - Minor Collector</li> </ul>	<b>Curves</b> <ul style="list-style-type: none"> <li>Left</li> <li>Right</li> </ul>	<b>Grades</b> <ul style="list-style-type: none"> <li>grade up</li> <li>grade down</li> </ul>	<b>Traffic Counters</b> <ul style="list-style-type: none"> <li>Continuous (CTC)</li> <li>Weight-In-Motion (WIM)</li> <li>Short-Term, Scheduled</li> <li>Short-Term, Unscheduled</li> </ul>	<b>Crash Locations</b> <ul style="list-style-type: none"> <li>Fatal</li> <li>Injury</li> <li>Property Damage Only</li> <li>Unknown Crash Type</li> </ul>	<b>Mileage by Functional Class By Sheet</b> 01.72 5 - Major Collector 4.265 Page Total Mileage: 4.265 mi	<b>Mileage by Town By Sheet</b> CORNWALL - V125-0104 4.265 of 4.265 Page Total Mileage: 4.265 mi	<b>DISTRICT</b> 5	<b>TOWN</b> CORNWALL	<b>Date:</b> 10/03/22	<b>ROUTE</b> VT-125 ETE mileage: 10.043 to 14.308
--	---	--	---	---	---	--	--	----------------------	-------------------------	-----------------------	---