Route Log and Progress Chart

DRAFT

Please Note: Errors and Omissions May Exist.
Contact the VTrans Mapping Section with questions or concerns.

DISTRICT	TOWN	ROUTE
7	SHEFFIELD	VT-122

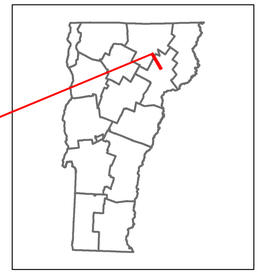

VERMONT 122

Base Map

1 in = 0.5 miles

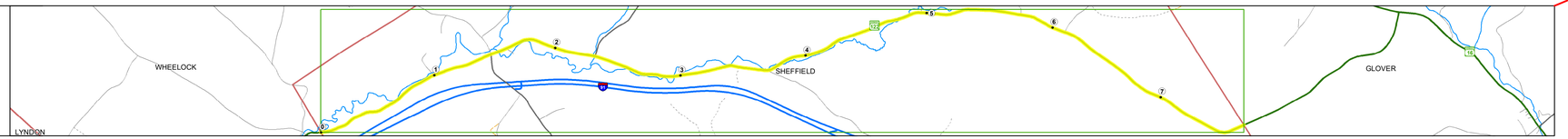

Stick Diagram

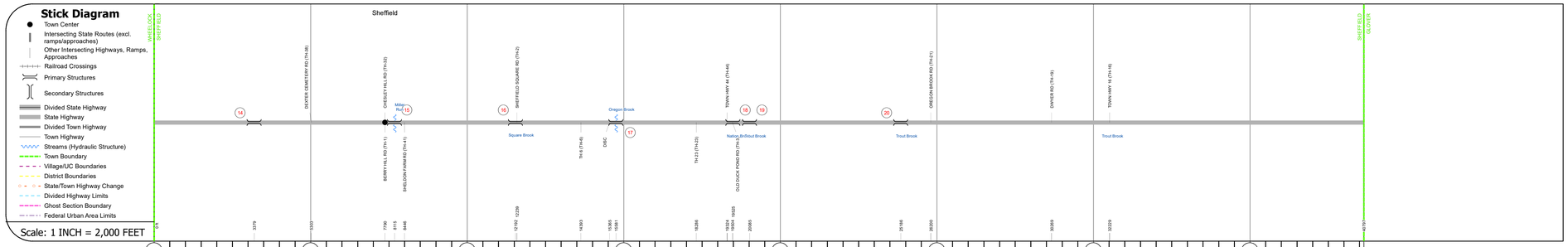

Road Widths

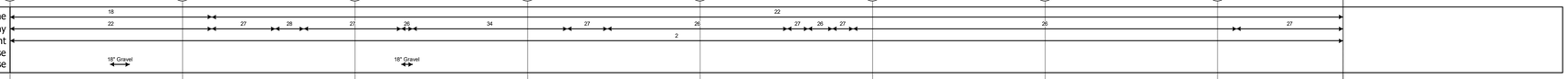

Curves

Grades

Guardrails

Rumblestrips

Historic Projects

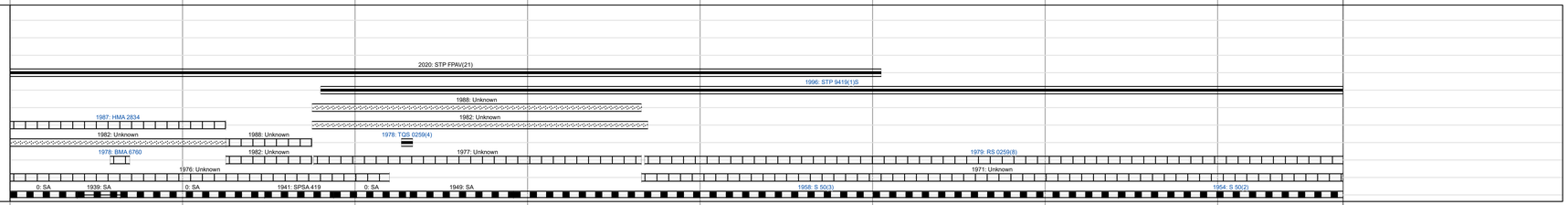

Maintenance Garage



Speed Zone

Functional Class

National Highway System

Limited Access Highway



Customer Service Level

Traffic Counters



AADT

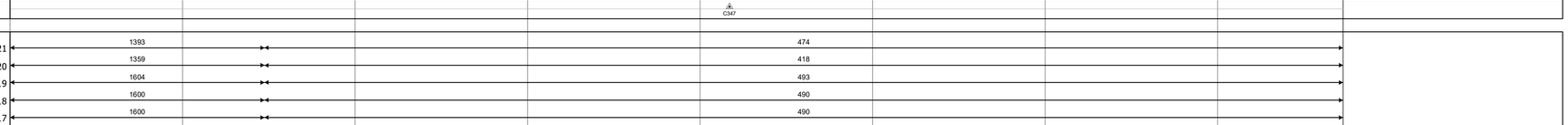

Crash Locations



STRUCTURE DESCRIPTIONS

Bridge 14:
Slab - 1940
Structure No. 300259001403121
Length: 8'
Width: 3.4'
Facility Carried: VT122
Structure Type: CONCRETE SLAB
Features Intersected: BROOK
Surface: Bituminous
Maintenance/Ownership: State

Bridge 15:
Tee Beam - 1928
Structure No. 300259001503122
Length: 44'
Height: 5.33'
Width: 2.4'
Facility Carried: VT 00122 ML
Structure Type: CONCRETE T-BEAM
Features Intersected: MILLER RUN
Surface: Bituminous
Maintenance/Ownership: State

Bridge 16:
Frame - 1949
Structure No. 300259001603121
Length: 18'
Width: 3.5'
Facility Carried: VT122
Structure Type: CONCRETE RIGID FRAME
Features Intersected: SQUARE BROOK
Surface: Bituminous
Maintenance/Ownership: State

Bridge 17:
Slab - 1974
Structure No. 300259001703122
Length: 35'
Height: 5.33'
Width: 3.4'
Facility Carried: VT 00122 ML
Structure Type: PRESTRESS CONC SLAB
Features Intersected: MILLER RUN
Surface: Bituminous
Maintenance/Ownership: State

Bridge 18:
Culvert - 1958
Structure No. 300259001803121
Length: 11'
Facility Carried: VT122
Structure Type: CGMPPA
Features Intersected: NATION BROOK
Maintenance/Ownership: State

Bridge 19:
Culvert - 1958
Structure No. 300259001903121
Length: 11'
Facility Carried: VT122
Structure Type: CGMPPA W HALF SLEEVE
Features Intersected: TROUT BROOK
Maintenance/Ownership: State

Bridge 20:
Culvert - 1958
Structure No. 300259002003121
Length: 11'
Facility Carried: VT122
Structure Type: CGMPPA
Features Intersected: BROOK
Maintenance/Ownership: State

Historic Projects

Unknown
Retreatment
Resurface
Bituminous Mix
Skinny Mix
Bituminous Seal
Bituminous Concrete
Bituminous Macadam
Cold Plane and Bituminous Concrete
Concrete
Gravel
Surface Treated
Gravel
Plant Mix
Reclaimed Base and Bituminous Concrete

Indicated plans available - http://vtransmap01.aot.state.vt.us/rp/dpr/Diwebstore/

Functional Class

1 - Interstate System
2 - Other Freeways and Expressways
3 - Principal Arterial
4 - Minor Arterial
5 - Major Collector
6 - Minor Collector

Speed Zones

SPEED LIMIT 25 30 35 40 45 50 55 60 65

Curves

(degrees) Left Right

Grades

(percent) grade up grade down

Road Widths

(ft)

Traffic Counters

Continuous (CTC)
Weigh-In-Motion (WIM)
Short-Term, Scheduled
Short-Term, Unscheduled
(counter ID)

AADT

(AADT)

Crash Locations

Fatal
Injury
Property Damage Only
Unknown Crash Type

High Crash Locations (HCL's)

Sections (& Intersections)
HCL No.
1 - 100 (1 - 10)
101 - 200 (11 - 20)
201 - 300 (21 - 30)
301 - 400 (31 - 40)
401 - 800 (41 - 113)

Mileage by Functional Class By Sheet

0259	5 - Major Collector	7.727

Page Total Mileage: 7.727 mi

Mileage by Town By Sheet

SHEFFIELD - V122-0312	7.727 of 7.727

Page Total Mileage: 7.727 mi

DISTRICT	TOWN	Date: 10/03/22	ROUTE
7	SHEFFIELD	1 of 1 TWN mileage: 0.0 to 7.727	VT-122 ETE mileage: 5.929 to 13.656

For More Information Contact - Vermont Agency of Transportation, Policy, Planning and Intermodal Development Division - Mapping Section, 219 North Main Street, Barre, VT 05641 Telephone: 802-828-2600.