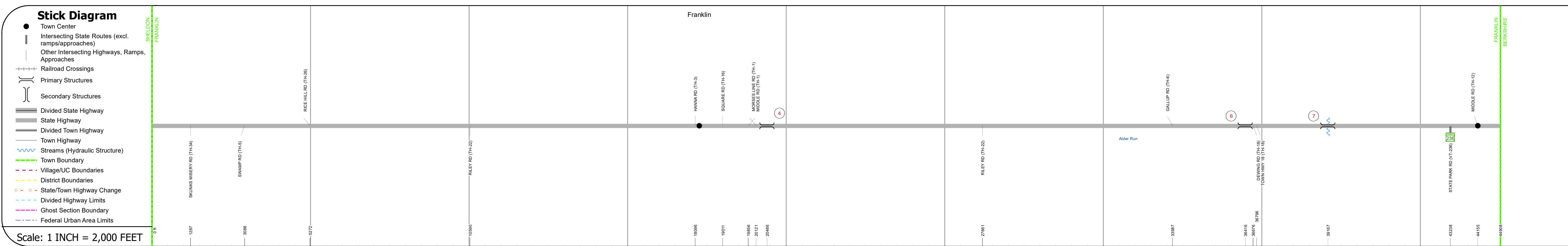
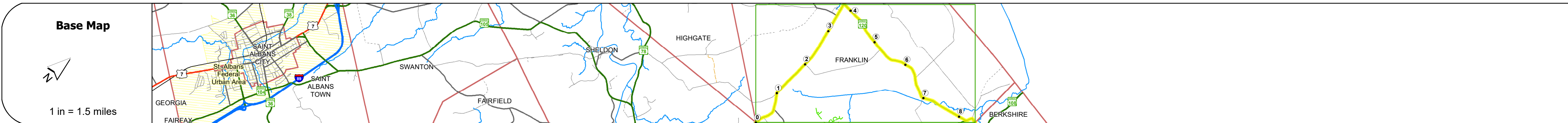
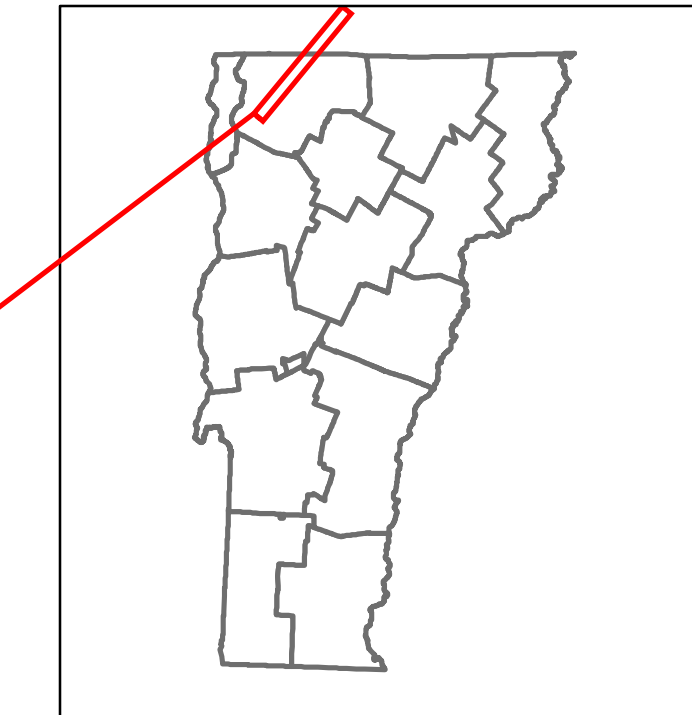


DISTRICT	TOWN	ROUTE
8	FRANKLIN	VT-120



**STRUCTURE DESCRIPTIONS**

**Bridge 4:**  
Culvert - 1953  
Structure No. 300302000406071  
Length: 11'  
Facility Carried: VT120  
Structure Type: CGMPPA  
Features Intersected: SWAMP  
Maintenance/Ownership: State

**Bridge 6:**  
Culvert - 1956  
Structure No. 300302000606071  
Length: 12'  
Width: 3.5'  
Facility Carried: VT120  
Structure Type: RC BOX  
Features Intersected: BROOK  
Maintenance/Ownership: State

**Bridge 7:**  
Stringer/multi-beam or girder - 1941  
Structure No. 200302000706072  
Length: 69'  
Height: 5.33'  
Width: 3.4'  
Facility Carried: VT 00120 ML  
Structure Type: ROLLED BEAM  
Features Intersected: LAKE CARMIE OUTLET BROOK  
Surface: Bituminous  
Maintenance/Ownership: State

**Road Widths**

Travellane	26	26.5	25	22	25	26	25	26	25	26	25	26	25	26	25	26	25	26	25	26	25	26
Roadway	26	26.5	25	22	25	26	25	26	25	26	25	26	25	26	25	26	25	26	25	26	25	26
Lane Count	2	2	2	2	2	2	2	2	2	2	2	2	2	2	2	2	2	2	2	2	2	2
Base	18'	18'	18'	18'	18'	18'	18'	18'	18'	18'	18'	18'	18'	18'	18'	18'	18'	18'	18'	18'	18'	18'
Subbase	18'	18'	18'	18'	18'	18'	18'	18'	18'	18'	18'	18'	18'	18'	18'	18'	18'	18'	18'	18'	18'	18'

**Curves**

5	8	17	40	4	6	4	3	10	4	12	4	3	24	6	21.6	50
---	---	----	----	---	---	---	---	----	---	----	---	---	----	---	------	----

**Grades**

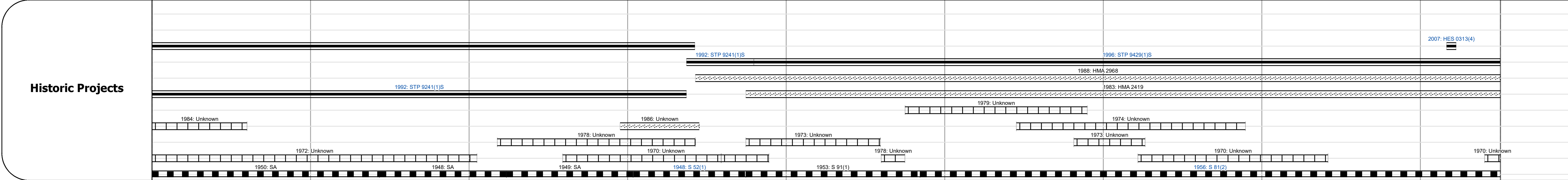
-5.0	+4.0	-9.0	+7.0	-9.0	-4.0	+10.0	-6.0	+7.0	-9.0
------	------	------	------	------	------	-------	------	------	------

**Guardrails**

--	--	--	--	--	--	--	--	--	--	--	--	--	--	--	--	--

**Rumblestrips**

--	--	--	--	--	--	--	--	--	--	--	--	--	--	--	--	--



**Maintenance Garage**

District 8 - DMF Maintenance Enosburg Garage
--

**Speed Zone**

35	35	35
----	----	----

**Functional Class**

5
---

**National Highway System**

--

**Limited Access Highway**

--

**Customer Service Level**

Local Connector
-----------------

**Traffic Counters**

F316	F312
------	------

**AADT**

2021	981	858	710	959
2020	866	757	627	846
2019	1022	894	740	999
2018	1000	1500 1300	1100	1500
2017	1000	1500 1300	1100	1500

**Crash Locations**

(Incomplete) 2022				
2021				
2020				
2019				
2018				

<p><b>Historic Projects</b></p> <ul style="list-style-type: none"> <li>Unknown</li> <li>Retreatment</li> <li>Resurface</li> <li>Bituminous Mix</li> <li>Skinny Mix</li> <li>Bituminous Seal</li> </ul>	<p><b>Functional Class</b></p> <ul style="list-style-type: none"> <li>1 - Interstate System</li> <li>2 - Other Freeways and Expressways</li> <li>3 - Principal Arterial</li> <li>4 - Minor Arterial</li> <li>5 - Major Collector</li> <li>6 - Minor Collector</li> </ul>	<p><b>Curves</b></p> <ul style="list-style-type: none"> <li>Left</li> <li>Right</li> </ul>	<p><b>Grades</b></p> <ul style="list-style-type: none"> <li>Left</li> <li>Right</li> </ul>	<p><b>Traffic Counters</b></p> <ul style="list-style-type: none"> <li>Continuous (CTC)</li> <li>Weight-In-Motion (WIM)</li> <li>Short-Term, Scheduled</li> <li>Short-Term, Unscheduled</li> </ul>	<p><b>Crash Locations</b></p> <ul style="list-style-type: none"> <li>Fatal</li> <li>Injury</li> <li>Property Damage Only</li> <li>Unknown Crash Type</li> </ul>	<p><b>Mileage by Functional Class By Sheet</b></p> <table border="1"> <tr> <td>0302</td> <td>5 - Major Collector</td> <td>4,744</td> </tr> <tr> <td>0299</td> <td>5 - Major Collector</td> <td>3,761</td> </tr> </table>	0302	5 - Major Collector	4,744	0299	5 - Major Collector	3,761	<p><b>Mileage by Town By Sheet</b></p> <table border="1"> <tr> <td>FRANKLIN - V120-0607</td> <td>8.505 of 8.505</td> </tr> </table>	FRANKLIN - V120-0607	8.505 of 8.505	<p><b>DISTRICT</b></p> <p>8</p>	<p><b>TOWN</b></p> <p>FRANKLIN</p>	<p><b>Date:</b> 10/03/22</p>	<p><b>ROUTE</b></p> <p>VT-120</p>
							0302	5 - Major Collector	4,744										
0299	5 - Major Collector	3,761																	
FRANKLIN - V120-0607	8.505 of 8.505																		
<p><b>Page Total Mileage:</b> 8.505 mi</p>		<p><b>Page Total Mileage:</b> 8.505 mi</p>		<p><b>1 of 1</b></p> <p>TWN mileage: 0.0 to 8.505</p>	<p>ETE mileage: 1.731 to 10.236</p>														

For More Information Contact - Vermont Agency of Transportation, Policy, Planning and Intermodal Development Division - Mapping Section, 219 North Main Street, Barre, VT 05641 Telephone: 802-828-2600.