








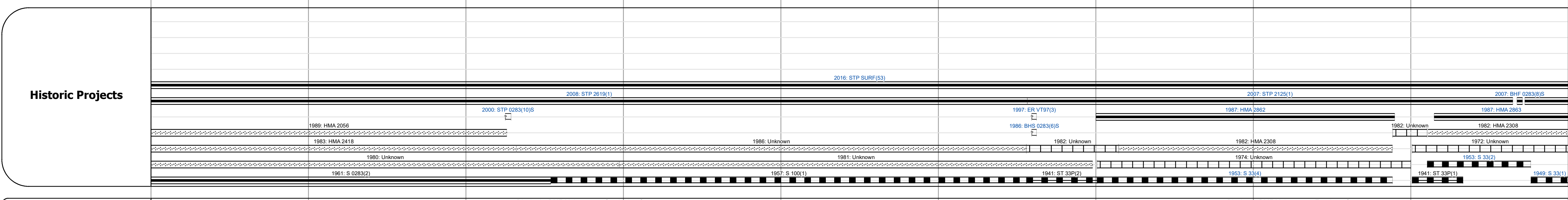
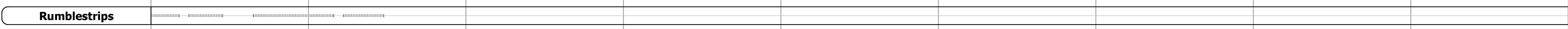
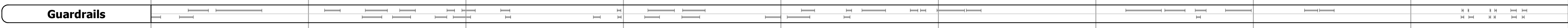


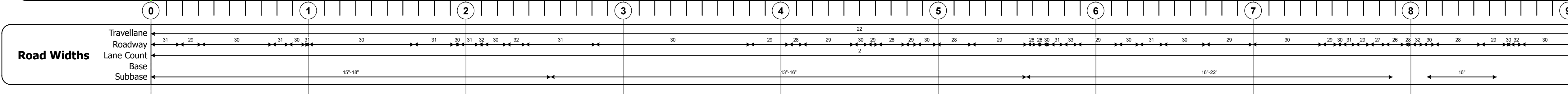
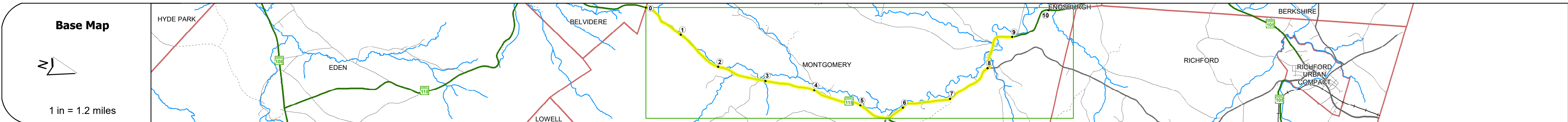
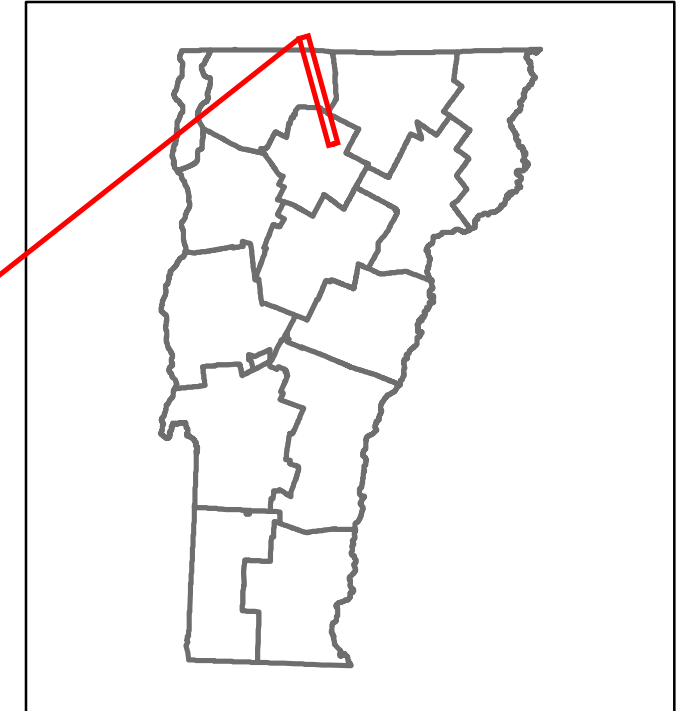


# Route Log and Progress Chart

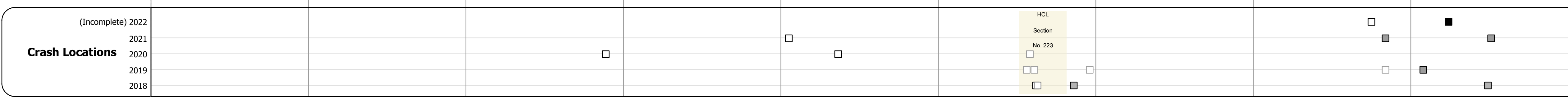
**DRAFT**

Please Note: Errors and Omissions May Exist.  
Contact the VTrans Mapping Section with questions or concerns.

DISTRICT	TOWN	ROUTE
8	MONTGOMERY	VT-118



Year	Station 0+00	Station 1+00	Station 2+00	Station 3+00	Station 4+00	Station 5+00	Station 6+00	Station 7+00	Station 8+00	Station 9+00
2021		672			960	1477		1993	2384	1795
2020		593			847	998		1759	2104	1584
2019		700			1000	1178		2077	2484	1870
2018		700			1000	1200		2100	1700	1900
2017		670			990	1200		2100	1600	1900



### STRUCTURE DESCRIPTIONS

**Bridge 7:**  
Culvert - 1961  
Structure No. 300283000706101  
Length: 12'  
Facility Carried: VT 118  
Structure Type: CGMPPA-W CONC INVERT  
Features Intersected: SOUTH BRANCH  
Maintenance/Ownership: State

**Bridge 8:**  
Culvert - 1961  
Structure No. 300283000806101  
Length: 6'  
Facility Carried: VT 118  
Structure Type: ACGMPP  
Features Intersected: BROOK  
Maintenance/Ownership: State

**Bridge 9:**  
Culvert - 1961  
Structure No. 300283000906101  
Length: 6'  
Facility Carried: VT 118  
Structure Type: ACGMPP  
Features Intersected: BROOK  
Maintenance/Ownership: State

**Bridge 11:**  
Stringer/multi-beam or girder - 1961  
Structure No. 200283001106102  
Length: 59'  
Height: 5.33'  
Width: 3.2'  
Facility Carried: VT 00118 ML  
Structure Type: ROLLED BEAM  
Features Intersected: PACIFIC BROOK  
Maintenance/Ownership: State

**Bridge 12:**  
Slab - 1940  
Structure No. 300283001206101  
Length: 16'  
Width: 3.1'  
Facility Carried: VT 118  
Structure Type: CONCRETE SLAB  
Features Intersected: BROOK  
Surface: Bituminous  
Maintenance/Ownership: State

**Bridge 15:**  
Slab - 1997  
Structure No. 200283001506102  
Length: 54'  
Height: 5.33'  
Width: 3.3'  
Facility Carried: VT 00118 ML  
Structure Type: PRESTRESSED SLAB  
Features Intersected: TROUT RIVER  
Surface: Bituminous  
Maintenance/Ownership: State

**Bridge 16:**  
Culvert - 1953  
Structure No. 300283001606101  
Length: 9'  
Facility Carried: VT 118  
Structure Type: CGMPPA  
Features Intersected: BROOK  
Maintenance/Ownership: State

**Bridge 19:**  
Stringer/multi-beam or girder - 1953  
Structure No. 200283001906102  
Length: 177'  
Height: 5.33'  
Width: 3.0'  
Facility Carried: VT 00118 ML  
Structure Type: 3 SPAN ROLLED BEAM  
Features Intersected: TROUT RIVER  
Surface: Bituminous  
Maintenance/Ownership: State

**Bridge 20:**  
Stringer/multi-beam or girder - 1953  
Structure No. 200283002006102  
Length: 127'  
Height: 5.33'  
Width: 3.0'  
Facility Carried: VT 00118 ML  
Structure Type: 3 SPAN ROLLED BEAM  
Features Intersected: WEST HILL BROOK  
Surface: Bituminous  
Maintenance/Ownership: State

**Bridge 21:**  
Stringer/multi-beam or girder - 1953  
Structure No. 200283002106102  
Length: 187'  
Height: 5.33'  
Width: 3.1'  
Facility Carried: VT 00118 ML  
Structure Type: 3 SPAN ROLLED BEAM  
Features Intersected: TROUT RIVER  
Surface: Bituminous  
Maintenance/Ownership: State

<b>Historic Projects</b> <ul style="list-style-type: none"> <li>Unknown</li> <li>Retreatment</li> <li>Resurface</li> <li>Bituminous Mix</li> <li>Skinny Mix</li> <li>Bituminous Seal</li> </ul>	<b>Functional Class</b> <ul style="list-style-type: none"> <li>1 - Interstate System</li> <li>2 - Other Freeways and Expressways</li> <li>3 - Principal Arterial</li> <li>4 - Minor Arterial</li> <li>5 - Major Collector</li> <li>6 - Minor Collector</li> </ul>	<b>Curves</b> <ul style="list-style-type: none"> <li>Left (convex)</li> <li>Right (concave)</li> </ul>	<b>Grades</b> <ul style="list-style-type: none"> <li>grade up</li> <li>grade down</li> </ul>	<b>Traffic Counters</b> <ul style="list-style-type: none"> <li>Continuous (CTC)</li> <li>Weigh-In-Motion (WIM)</li> <li>Short-Term, Scheduled</li> <li>Short-Term, Unscheduled</li> </ul>	<b>Crash Locations</b> <ul style="list-style-type: none"> <li>Fatal</li> <li>Injury</li> <li>Property Damage Only</li> <li>Unknown Crash Type</li> </ul>	<b>Mileage by Functional Class By Sheet</b> 0283 5 - Major collector 9.000	<b>Mileage by Town By Sheet</b> MONTGOMERY - v118-0610 9.0 of 10.498	<b>DISTRICT</b> 8	<b>TOWN</b> MONTGOMERY	<b>Date:</b> 10/03/22	<b>ROUTE</b> VT-118 ETE mileage: 8.986 to 17.986
--	--	---	---	--	---	---	---	----------------------	---------------------------	-----------------------	--

Page Total Mileage: 9.000 mi

Page Total Mileage: 9.0 mi

For More Information Contact - Vermont Agency of Transportation, Policy, Planning and Intermodal Development Division - Mapping Section, 219 North Main Street, Barre, VT 05641 Telephone: 802-828-2600.