

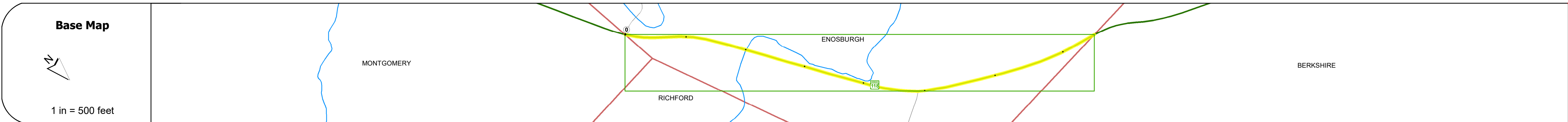
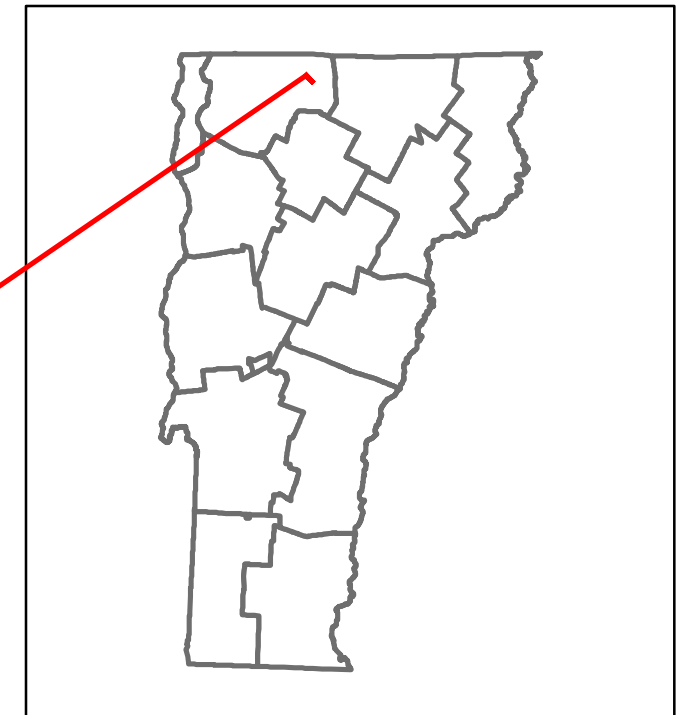


Route Log and Progress Chart

DRAFT









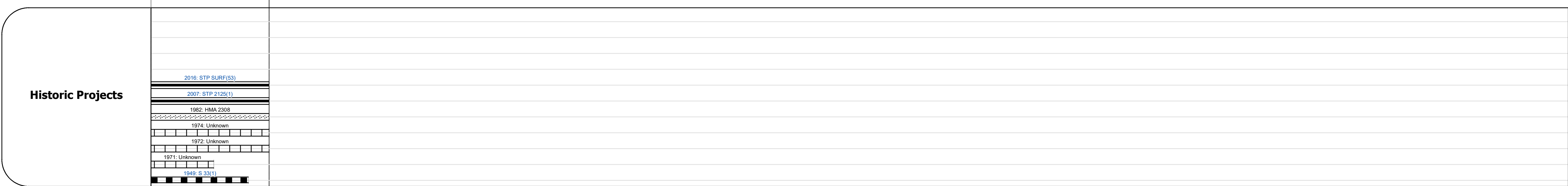
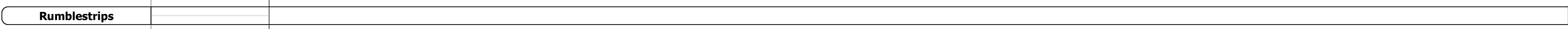



Please Note: Errors and Omissions May Exist.
Contact the VTrans Mapping Section with questions or concerns.

DISTRICT	TOWN	ROUTE
8	ENOSBURGH	VT-118



STRUCTURE DESCRIPTIONS

Unknown 24:
Unknown
Structure No: 200283002406032
Length: 36'
Height: 5.33'
Width: 3.0'
Facility Carried: VT 00118 ML
Structure Type: CONCRETE SLAB
Features Intersected: BROOK
Maintenance/Ownership: State



Historic Projects <ul style="list-style-type: none"> Unknown Retreatment Resurface Bituminous Mix Skippy Mix Bituminous Seal 	Functional Class <ul style="list-style-type: none"> 1 - Interstate System 2 - Other Freeways and Expressways 3 - Principal Arterial 4 - Minor Arterial 5 - Major Collector 6 - Minor Collector 	Curves <ul style="list-style-type: none"> Left Right 	Grades <ul style="list-style-type: none"> grade up grade down 	Traffic Counters <ul style="list-style-type: none"> Continuous (CTC) Weight-In-Motion (WIM) Short-Term, Scheduled Short-Term, Unscheduled 	Crash Locations <ul style="list-style-type: none"> Fatal Injury Property Damage Only Unknown Crash Type 	Mileage by Functional Class By Sheet 0283 5 - Major collector 0.750	Mileage by Town By Sheet ENOSBURGH - V118-0603 0.75 of 0.75	DISTRICT 8	TOWN ENOSBURGH	Date: 10/03/22	ROUTE VT-118 ETE mileage: 19.484 to 20.234
Speed Zones 25 30 35 40 45 50 55 60 65						Page Total Mileage: 0.750 mi		Page Total Mileage: 0.75 mi		1 of 1 TWN mileage: 0.0 to 0.75	ROUTE VT-118