

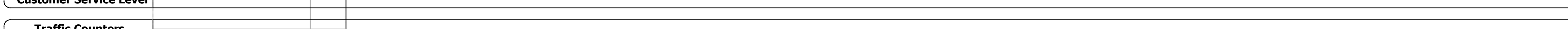
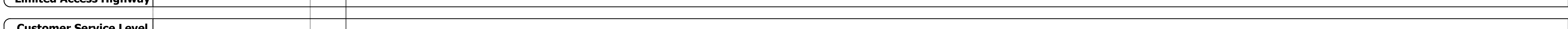





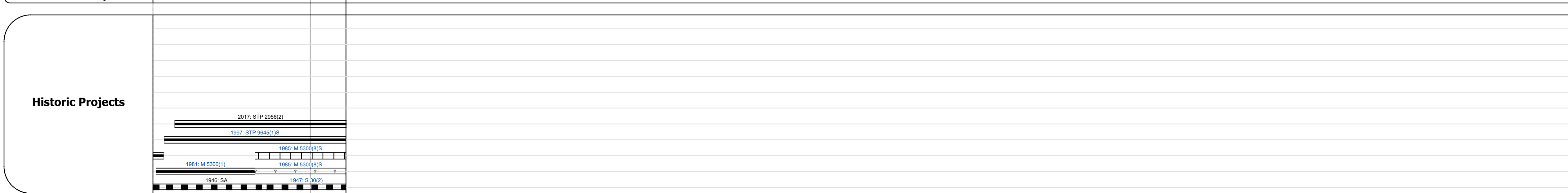


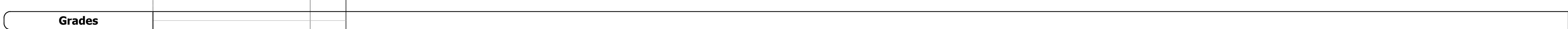


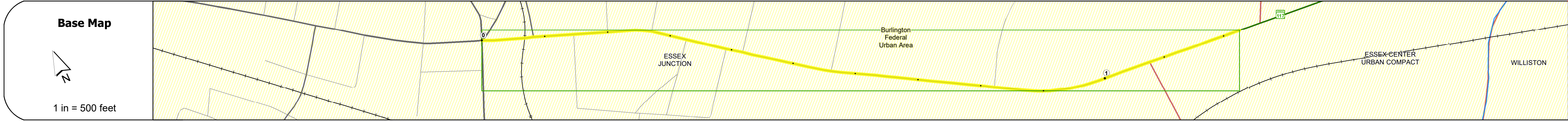
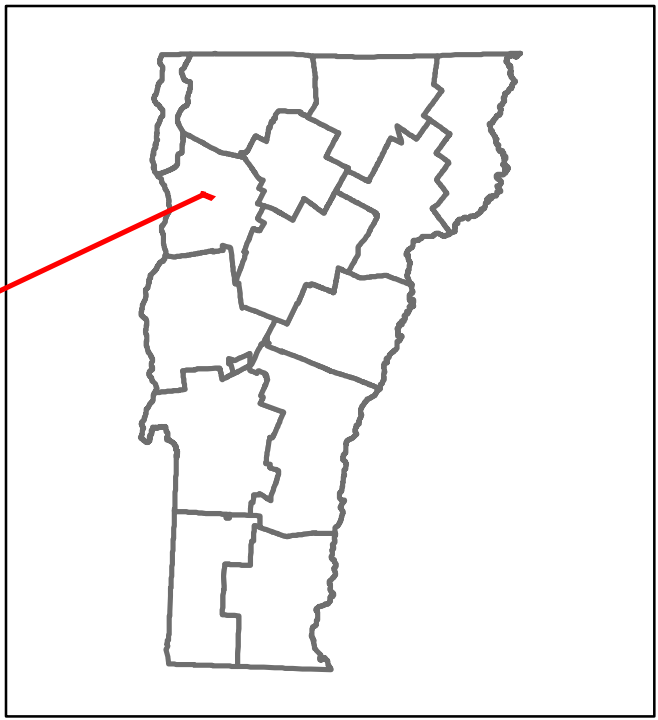


Route Log and Progress Chart

DRAFT

Please Note: Errors and Omissions May Exist.
Contact the VTrans Mapping Section with questions or concerns.

DISTRICT	TOWN	ROUTE
5	ESSEX JUNCTION	VT-117



Year	ADT
2021	
2020	
2019	
2018	
2017	

Year	Crash Locations
(Incomplete) 2022	
2021	
2020	
2019	
2018	

STRUCTURE DESCRIPTIONS

Historic Projects Unknown, Retreatment, Resurface, Bituminous Mix, Skippy Mix, Bituminous Seal, Concrete, Reclaimed Base and Bituminous Concrete, Surface Treated Gravel, Plant Mix, Bituminous Concrete	Functional Class 1 - Interstate System, 2 - Other Freeways and Expressways, 3 - Principal Arterial, 4 - Minor Arterial, 5 - Major Collector, 6 - Minor Collector	Curves Left (degrees), Right (degrees), Grades (percent) grade up, (percent) grade down	Traffic Counters Continuous (CTC), Weigh-In-Motion (WIM), Short-Term, Scheduled, Short-Term, Unscheduled (counter ID)	Crash Locations Fatal, Injury, Property Damage Only, Unknown Crash Type, High Crash Locations (HCL's) Sections (& Intersections)	Mileage by Functional Class By Sheet 5300 3 - Other Principal Arterial 1.227	Mileage by Town By Sheet ESSEX JUNCTION - v117-0419 1.227 of 1.227	DISTRICT 5	TOWN ESSEX JUNCTION	Date: 10/03/22	ROUTE VT-117 ETE mileage: 0.0 to 1.227
Page Total Mileage: 1.227 mi						Page Total Mileage: 1.227 mi				