


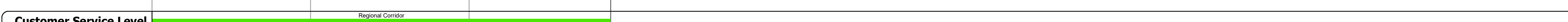











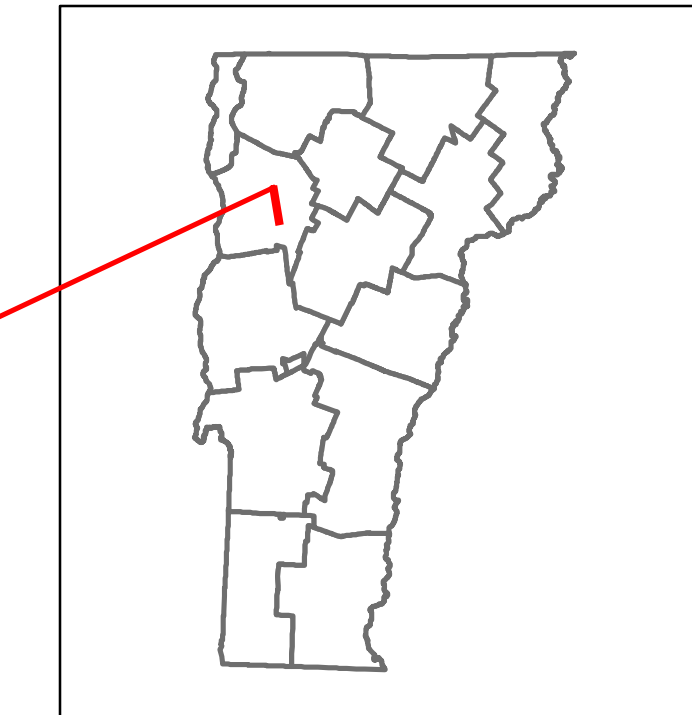


Route Log and Progress Chart


DRAFT

Please Note: Errors and Omissions May Exist.
Contact the VTrans Mapping Section with questions or concerns.

DISTRICT	TOWN	ROUTE
5	JERICHO	VT-117



2021	4713	
2020	4160	
2019	4912	
2018	5000	4900
2017	5200	5100



STRUCTURE DESCRIPTIONS

Bridge 5:
Culvert - 1957
Structure No. 30022400504091
Length: 10'
Facility Carried: VT117
Structure Type: CGMPP W/ CONC INVERT
Features Intersected: BROOK
Maintenance/Ownership: State

Bridge 6:
Culvert - 1957
Structure No. 30022400604091
Length: 6'
Facility Carried: VT117
Structure Type: CGMPP
Features Intersected: BROOK
Maintenance/Ownership: State

Bridge 7:
Stringer/multi-beam or girder - 1979
Structure No. 20022400704092
Length: 69'
Height: 5.33'
Width: 4.0'
Facility Carried: VT 00117 ML
Structure Type: ROLLED BEAM
Features Intersected: MILL BROOK
Surface: Bituminous
Maintenance/Ownership: State

Bridge 8:
Culvert - 1957
Structure No. 30022400804091
Length: 6'
Facility Carried: VT117
Structure Type: CGMPP
Features Intersected: BROOK
Maintenance/Ownership: State

Historic Projects <ul style="list-style-type: none"> Unknown Retreatment Resurface Bituminous Mix Skinny Mix Bituminous Seal 	Functional Class <ul style="list-style-type: none"> 1 - Interstate System 2 - Other Freeways and Expressways 3 - Principal Arterial 4 - Minor Arterial 5 - Major Collector 6 - Minor Collector 	Curves <ul style="list-style-type: none"> Left (degrees) Right (degrees) 	Grades <ul style="list-style-type: none"> grade up (percent) grade down (percent) 	Traffic Counters <ul style="list-style-type: none"> Continuous (CTC) Weight-In-Motion (WIM) Short-Term, Scheduled Short-Term, Unscheduled 	Crash Locations <ul style="list-style-type: none"> Fatal Injury Property Damage Only Unknown Crash Type 	Mileage by Functional Class By Sheet 035-1 3 - Other Principal Arterial 2.893	Mileage by Town By Sheet JERICHO - V117-0409 2.893 of 2.893	DISTRICT 5	TOWN JERICHO	Date: 10/03/22	ROUTE VT-117 ETE mileage: 4.431 to 7.324
Speed Zones 25 30 35 40 45 50 55 60 65						High Crash Locations (HCL's) Sections (& Intersections) HCL No. 201 - 300 (21 - 30) 1 - 100 (1 - 10) 301 - 400 (31 - 40) 101 - 200 (11 - 20) 401 - 800 (41 - 113)	Page Total Mileage: 2.893 mi	Page Total Mileage: 2.893 mi	1 of 1 TWN mileage: 0.0 to 2.893		